

Charlois

Analysis

Spring 2009
Veldacademie
AR2U080

Delft University of Technology
Municipality of Rotterdam

Ir. O. G. C. Trienekens

Alencar Saraiva, R.
Berkhout, M. J.
Cao, F.
Chen, M. Y.
Duarte, A. B.
Gavin, P.
Hamoen, J. E.
Kasraian Moghaddam, D.
Koutsoupakis, C.
Perakis, M.
Sapoutzi, D.
Schraivesande, M. C. H. C.
Vreugdenhil, B.
Wu, P.



Content

| | |
|-----|----------------------------------|
| 5 | Introduction & Themes |
| 6 | Timeline |
| 8 | Categories |
| 9 | Living |
| 69 | Work & Income |
| 89 | Health Care & Support |
| 105 | Education |
| 123 | Social Participation |
| 167 | Economy |
| 197 | Safety |
| 223 | General |
| 229 | Sources |

Introduction

This booklet provides an analysis that is the result of the course AR2U080 at the Field Academy in Charlois, Rotterdam, a collaboration between the municipality of Rotterdam and the University of Technology in Delft.

The analysis is derived from hard and soft data, offering detailed insight on Charlois in both numbers and people, hereby developing a theoretical background on the area for further development.

The data was divided in 7 main categories. Subcategories of these were grouped in three scale levels, the city, the district and the neighbourhood.

A focus in analysis from themes rather than categories made research from multiple angles valid.

In the final scheme (as seen on the front-page) the analysis results -cells- are defined by the categories -columns- and scales -rows-. The themes were maintained by icons as seen right, resulting in a final scheme where within connections were made between different elements of analysis that have influence on one another.

Introduction & Themes Themes

MOBILITY

PRIVATE / PUBLIC

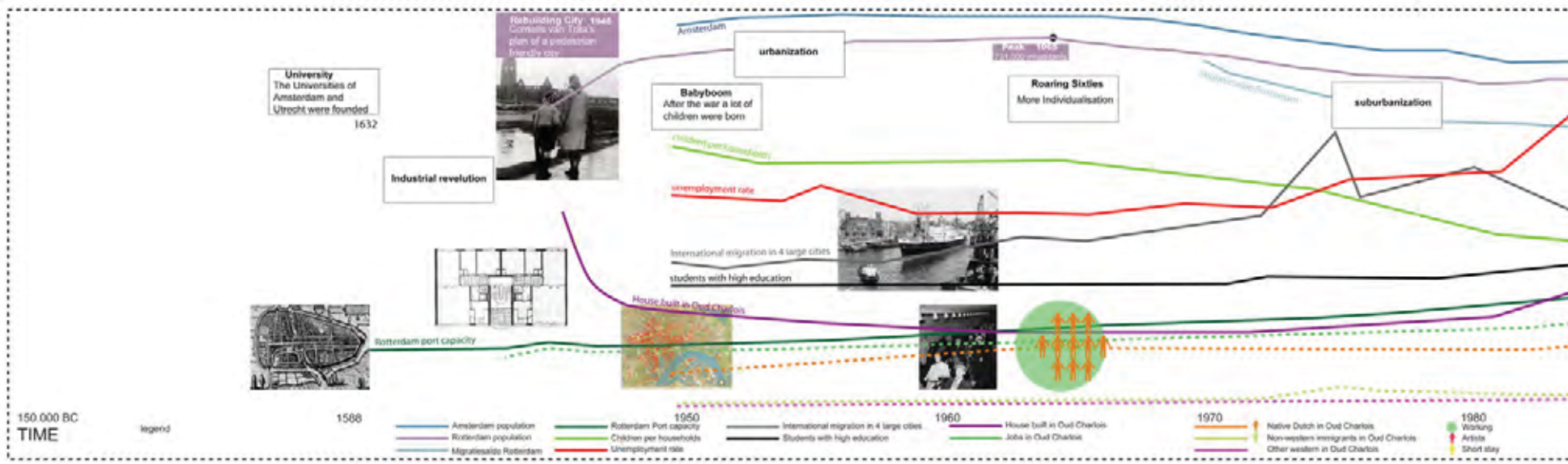
SOCIAL NETWORKS

SOCIAL ABILITY

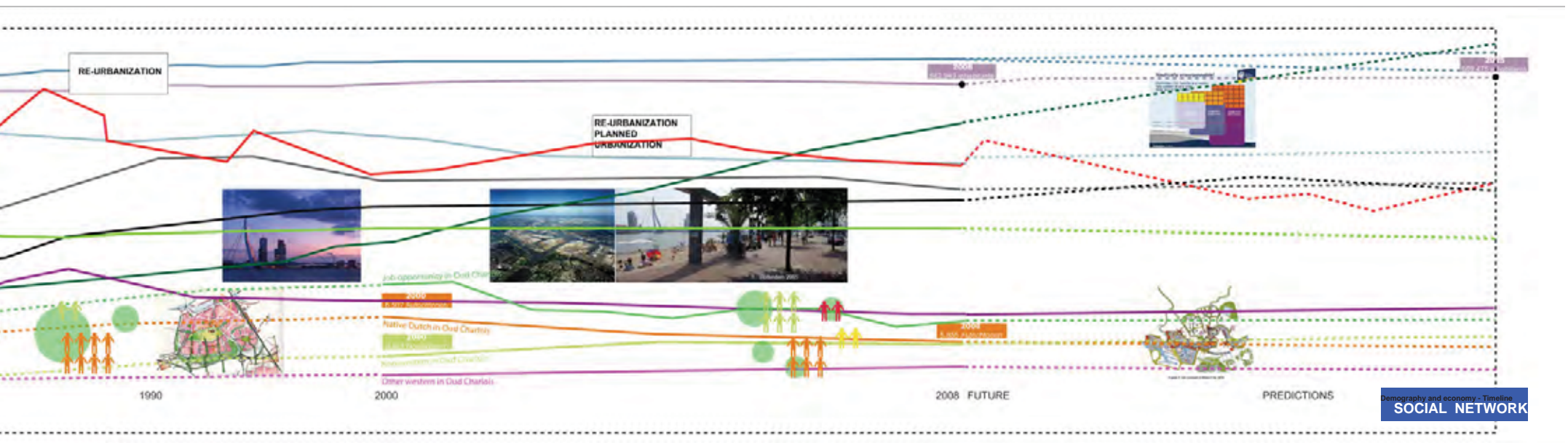
IDENTITY




SCALE



Timeline



Categories



LIVING

Rotterdam

Travel times: Oud Charlois(Rotterdam)-Slotervaart(Amsterdam)

| medium/destination | Oud Charlois-Rotterdam Central (5,1 km) | Oud Charlois-Zuidplein (2km) | Oud Charlois-Rotterdam Blaak (5km) | Oud Charlois-Lijnbaan (4,7km) | conditions | |
|--------------------|--|---------------------------------|---------------------------------------|----------------------------------|--------------------------|-----------|
| bicycle | 21 min | 8min | 20min | 19min | (avg. Speed 12-15 km/h) | |
| public transport | 28min | 10min | 20min | 23min | (optimal, 0 or 1 change) | |
| car | 20min+parking time | 6min+parking time | 20min+parking time | 17min+parking time | (avg. Speed 15-25 km/h) | rush hour |
| car | 6,5min+parking time | 2,5min+parking time | 6min+parking time | 5,5min+parking time | (avg. Speed 50 km/h) | normal |

| medium/destination | Slotervaart-Amsterdam Centraal (7,2 km) | Slotervaart-Amsterdam Leylaan (2 km) | Slotervaart-Amsterdam Sloterdijk (6,5 km) | Slotervaart-de Kalverstraat (6 km) | conditions | |
|--------------------|--|---|--|---------------------------------------|--------------------------|-----------|
| bicycle | 27min | 8min | 24min | 22min | (avg. Speed 12-15 km/h) | |
| public transport | 29min | 7min | 25min | 24min | (optimal, 0 or 1 change) | |
| car | 22min+parking time | 6min+parking time | 19min+parking time | 18min+parking time | (avg. Speed 15-25 km/h) | rush hour |
| car | 10min+parking time | 2min+parking time | 8min+parking time | 8min+parking time | (avg. Speed 50 km/h) | normal |

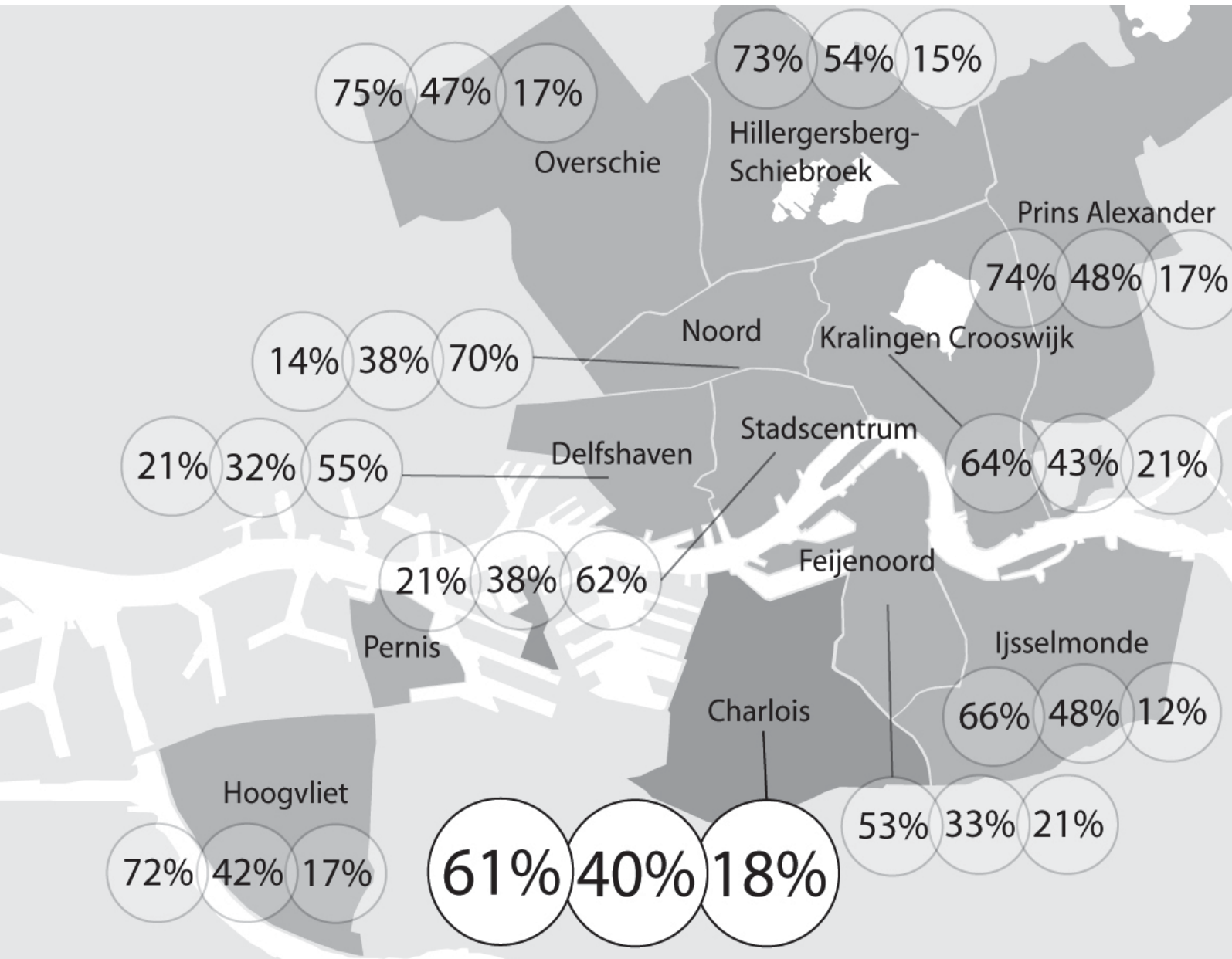
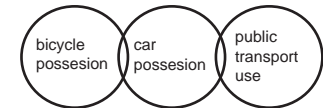
mobility by bicycle

Legend



Bicycle car & Public transport

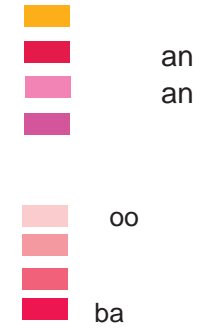
Legend



Cheap dwellings

Legend

o sub istricts it
a c eap ellin s



Cheap dwellings

c eap ellin s are a in icator o o ell
a nei bour oo unctions
arfois ast e ost c eap ellin s



City parks

Legend

ar s it a city unct ion

ar s






Charlois position

Charlois as a use potential by using its position between big city parks and the river

Public - private - Rotterdam - Green
PUBLIC / PRIVATE

Traffic Accidents

Legend

-  an arterial road or more serious accidents in the past years
-  an arterial spot or more serious accidents in the past years
-  an arterial intersection or more serious accidents in the past years



PRIVATE / PUBLIC

oise isturbances

Legend

oise ones in ustry areas

oise ones
or ers area

oise ones national roa s





oise ones rail areas



PRIVATE / PUBLIC

air pollution

Legend

-  emission in urban areas
-  in regional areas
-  40 to 50 mg/m³
-  50 to 60 mg/m³



PRIVATE / PUBLIC

ir uality

Legend

- i its ce e
- urt er esearc e uire



PRIVATE / PUBLIC

Ethnic composition

Legend



Ethnic composition, 2008

| | Rotterdam | Charlois | Oud-Charlois |
|--------------------|-----------|----------|--------------|
| %Surinamers | 9 | 11 | 10 |
| %Antillianen | 3 | 6 | 5 |
| %Kaapverdianen | 3 | 2 | 2 |
| %Turken | 8 | 9 | 10 |
| %Marokkanen | 6 | 7 | 7 |
| %Other Not Westers | 7 | 10 | 9 |
| %Native Dutch | 54 | 45 | 46 |
| %Other EU | 6 | 5 | 6 |
| %Other Westers | 5 | 4 | 10 |

Origin of immigrants



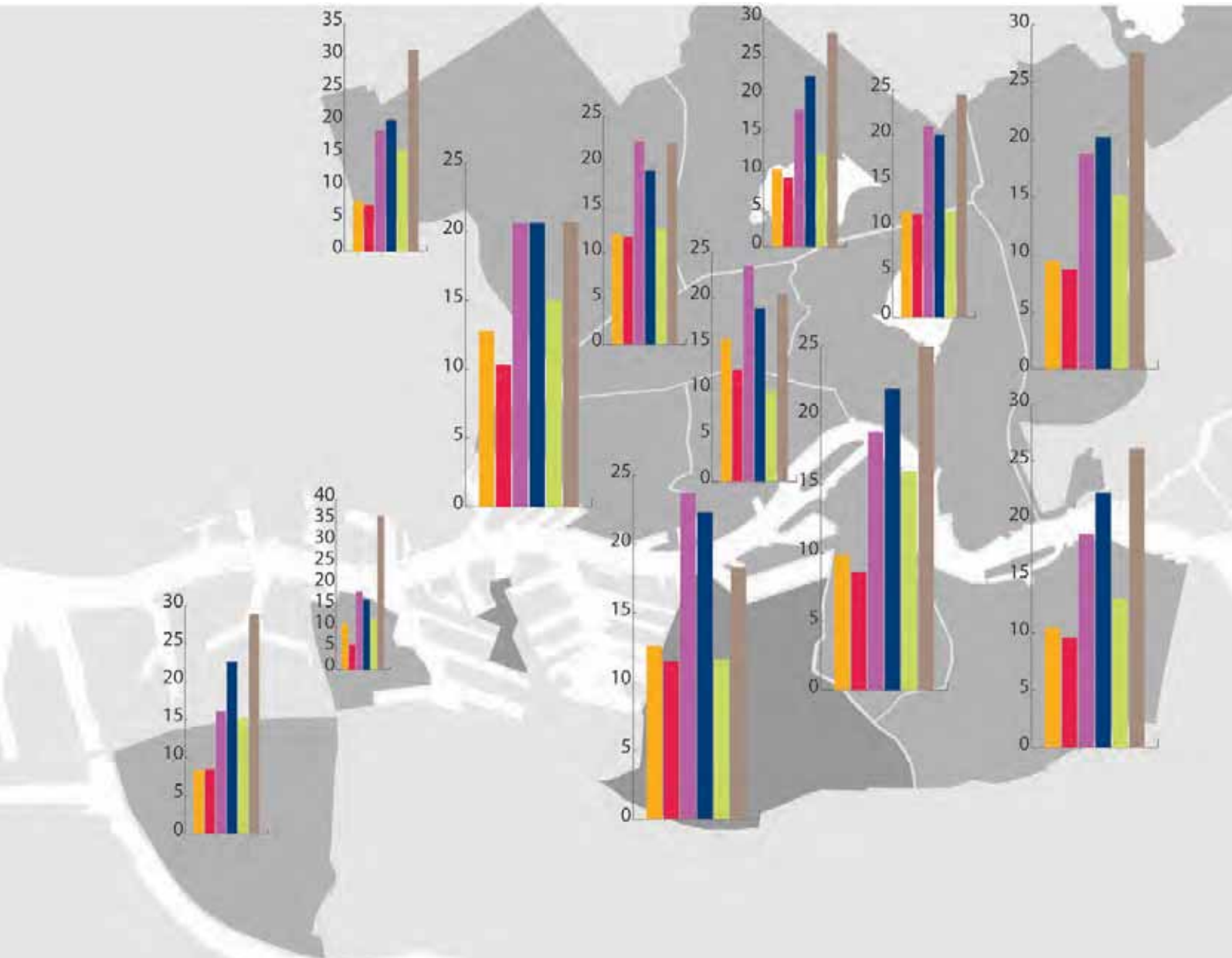
Oud-Charlois, 2008

| | Population |
|-------------------|------------|
| Surinamers | 1,260 |
| Antillianen | 672 |
| Kaapverdianen | 310 |
| Turken | 1,264 |
| Marokkanen | 910 |
| Other Not Westers | 1,125 |
| Native Dutch | 5,855 |
| Other EU | 734 |
| Other Westers | 465 |
| Total | 12,595 |

Average Stay Years

Legend

- % people stay less than 1 year
- % people stay at least 1 year
- % people stay 2-4 years
- % people stay 5-9 years
- % people stay 10-14 years
- % people stay more than 15 years






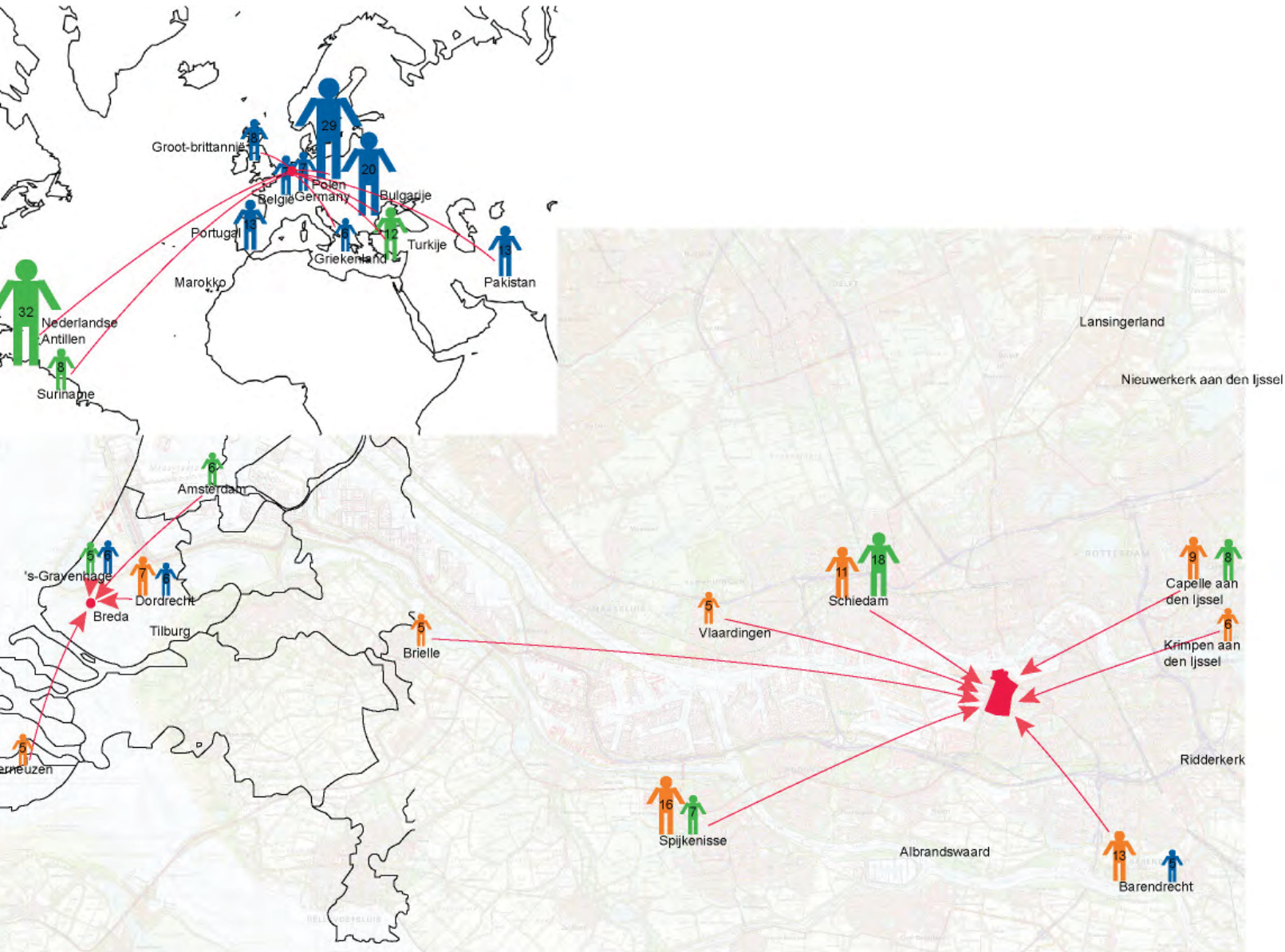
Residential addresses, 2008

| | Rotterdam | Charlois | Oud-Charlois |
|----------------------------------|-----------|----------|--------------|
| % people stay less than 1 year | 30,069 | 3,788 | 652 |
| % people stay at least 1 year | 26,993 | 3,437 | 656 |
| % people stay 2-4 years | 54,339 | 7,095 | 1,383 |
| % people stay 5-9 years | 56,664 | 6,690 | 1,142 |
| % people stay 10-14 years | 36,718 | 3,489 | 792 |
| % people stay more than 15 years | 66,706 | 5,500 | 1,203 |

Move mobility- Move in

Legend

-  Native Dutch
-  Not weaster Immigrant
-  Other nationality's Immigrant
- NO. Numbers of people






Oud-Charlois, 01~07

| | numbers of people move in from other neighborhood | total people move in from outside the city | numbers of people moved within the same neighborhood |
|------|---|--|--|
| 2001 | 1,202 | 871 | 369 |
| 2002 | 1,092 | 874 | 286 |
| 2003 | 1,396 | 841 | 413 |
| 2004 | 1,315 | 801 | 497 |
| 2005 | 1,109 | 820 | 373 |
| 2006 | 999 | 784 | 390 |
| 2007 | 866 | 726 | 270 |

Move mobility- Move out

Legend

-  Native Dutch
-  Not weaster Immigrant
-  Other nationality's Immigrant
- NO. Numbers of people



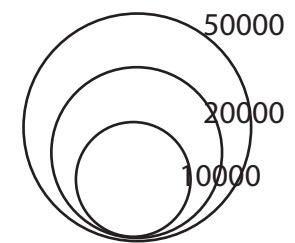
Oud-Charlois, 01~07

| | numbers of people move out to other neighborhood | total people move out to outside the city | numbers of people moved within the same neighborhood |
|------|--|---|--|
| 2001 | 1,193 | 796 | 369 |
| 2002 | 1,095 | 882 | 286 |
| 2003 | 1,119 | 912 | 413 |
| 2004 | 1,173 | 987 | 497 |
| 2005 | 1,117 | 960 | 373 |
| 2006 | 1,016 | 1,020 | 390 |
| 2007 | 960 | 994 | 270 |

Households

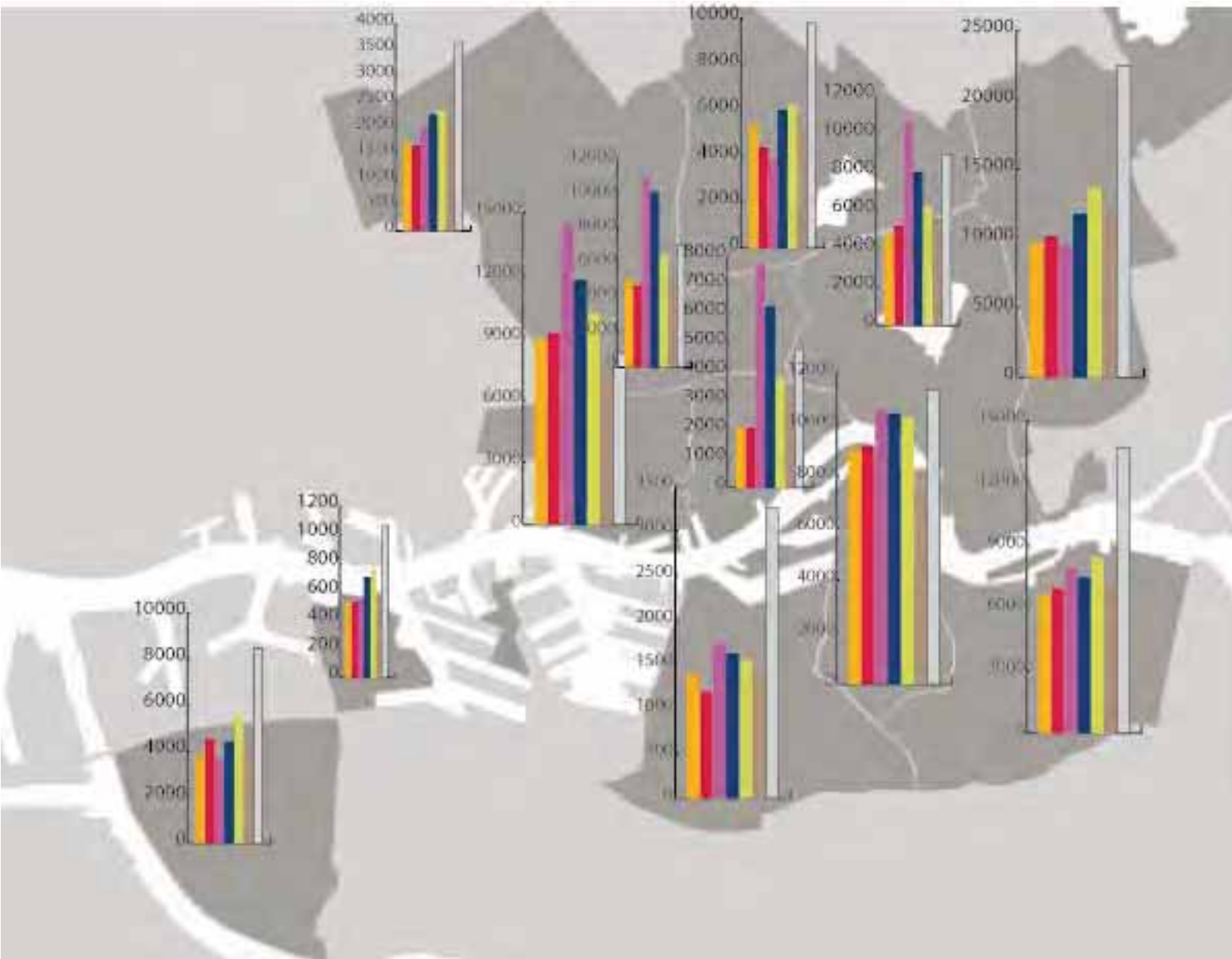
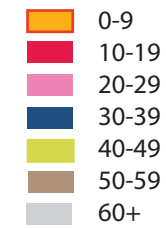
Legend

- one person
- two persons
- two persons (married)
- family with children (not married)
- family with children (married)
- one parent
- rest
- institutional amount



Age (Rotterdam)

Legend



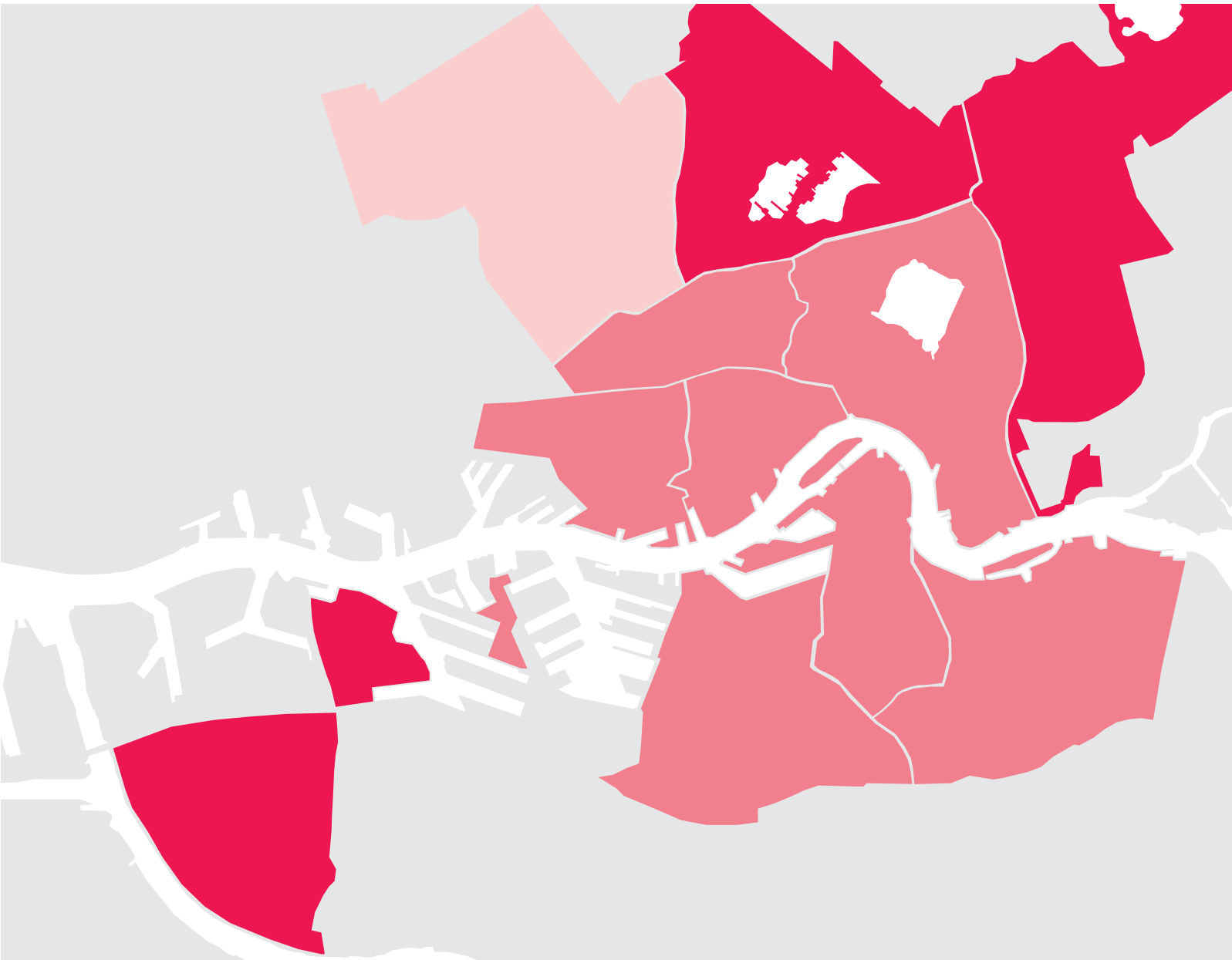
Age

| | 0-14 | 15-65 | 65+ |
|--------------------------|-------|-------|-------|
| Stadscentrum | 2901 | 23885 | 3285 |
| Delfshaven | 13177 | 51251 | 5475 |
| Overschie | 2490 | 10570 | 2708 |
| Noord | 7115 | 37393 | 4921 |
| Hillegersberg-Schiebroek | 7649 | 25662 | 7535 |
| Kralingen-Crooswijk | 6867 | 35889 | 6460 |
| Prins Alexander | 14633 | 57393 | 17199 |
| Feijenoord | 13307 | 47737 | 7869 |
| IJsselmonde | 9898 | 37267 | 10821 |
| Charlois | 10773 | 42617 | 8901 |
| Pernis | 789 | 3148 | 800 |
| Hoogvliet | 5882 | 22598 | 6430 |
| Hoek van Holland | 1433 | 6193 | 1775 |

Facilities

Legend

- Satisfactory rate above 6
- Satisfactory rate between 5.6 and 6
- Satisfactory rate under 5.5



Satisfaction on facilities

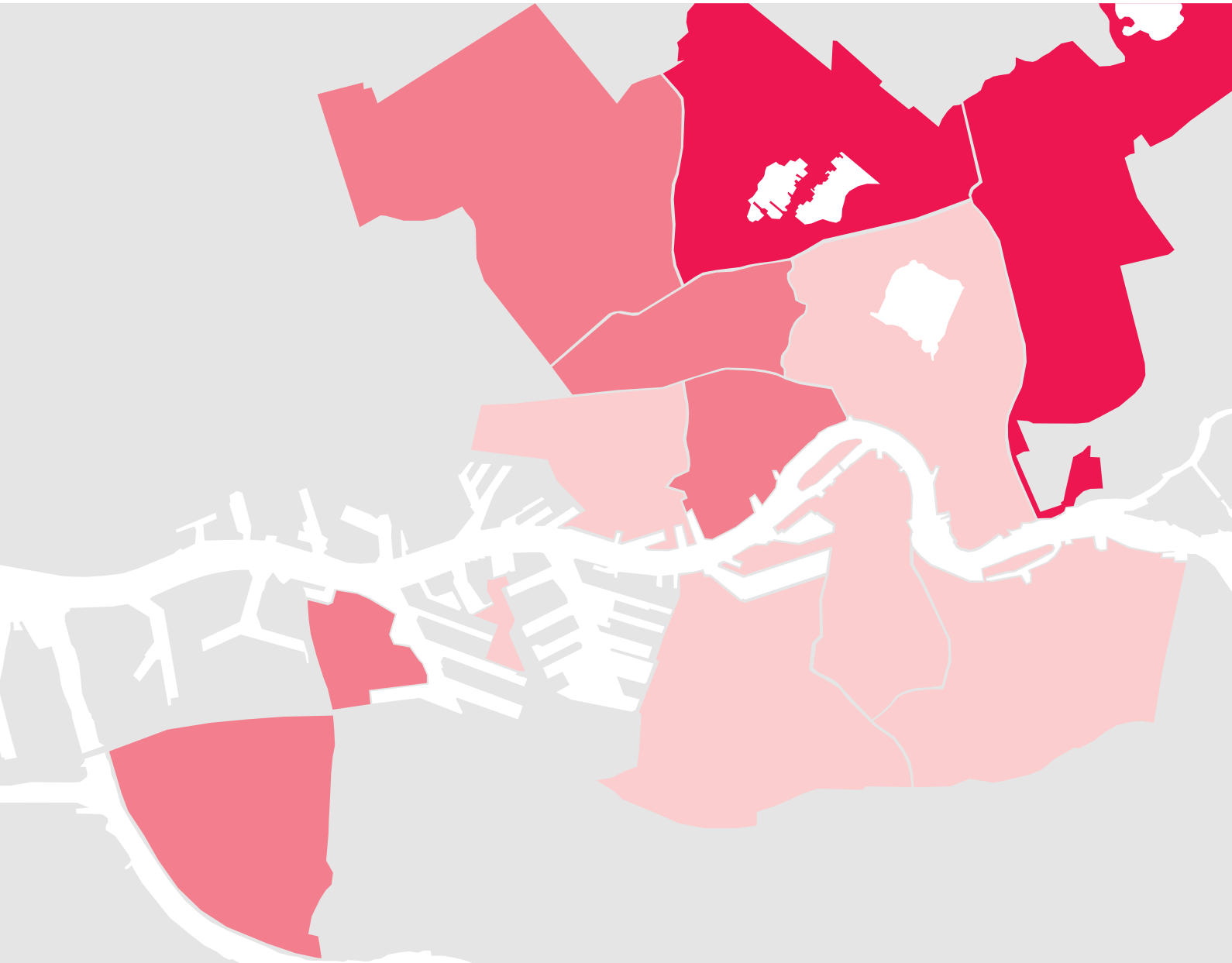
| | Adequate |
|--------------------------|----------|
| Stadscentrum | 5,9 |
| Delfshaven | 5,7 |
| Overschie | 5,4 |
| Noord | 5,6 |
| Hillegersberg-Schiebroek | 6,3 |
| Kralingen-Crooswijk | 5,8 |
| Prins Alexander | 6,1 |
| Feijenoord | 5,6 |
| IJsselmonde | 5,9 |
| Charlois | 5,6 |
| Pernis | 6,3 |
| Hoogvliet | 6,2 |
| Hoek van Holland | 7,1 |
| Average Rotterdam | 5,8 |

Satisfaction on facilities is based on two main aspects; the satisfaction of physical facilities and the reputation and name of social facilities. Both are researched by questionnaires on two sets of different categories of facilities.

atisfaction

Legend

- high satisfaction level
- medium satisfaction level
- low satisfaction level



atisfaction level

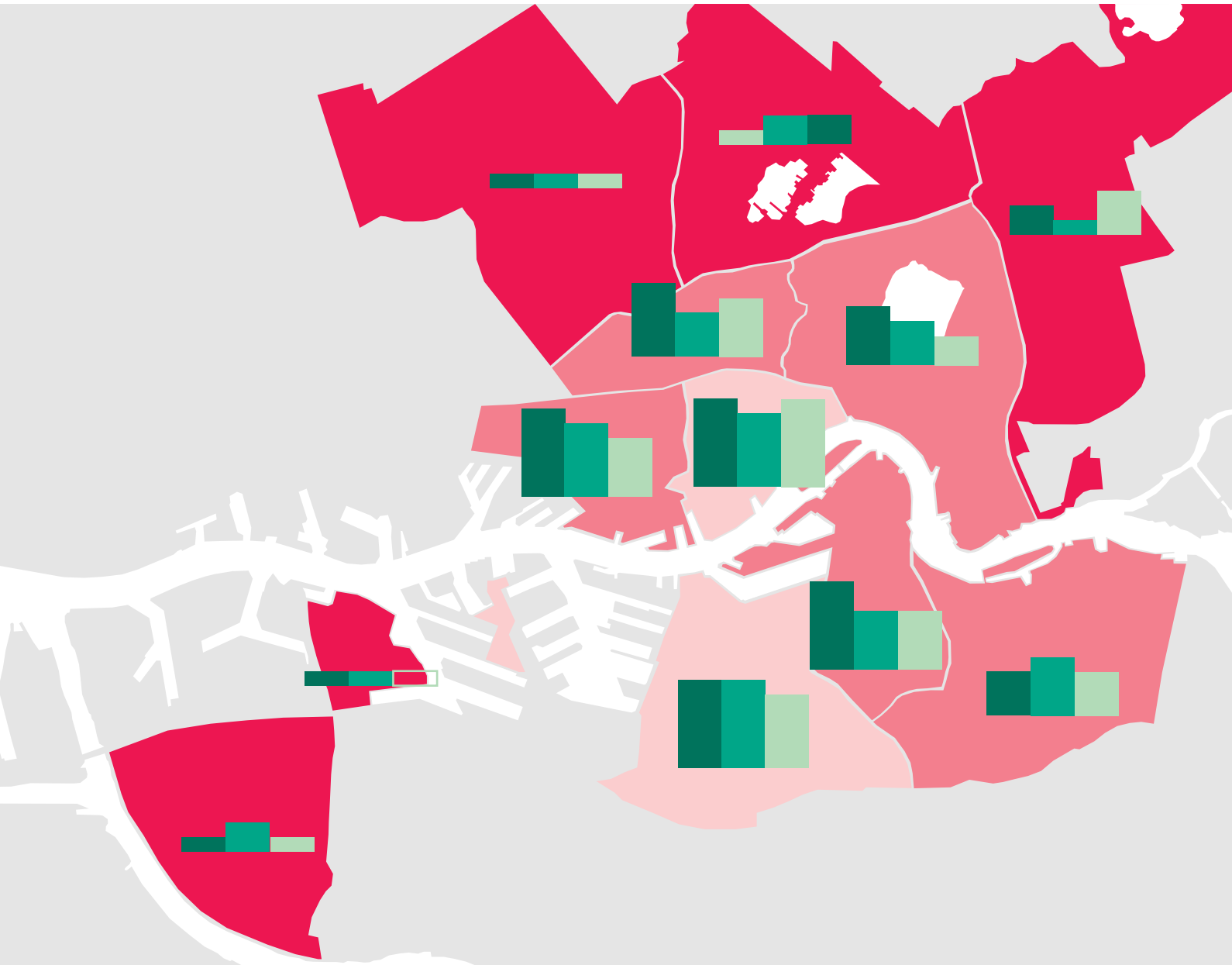
| | % Satisfied |
|--------------------------|-------------|
| Stadscentrum | |
| Delfshaven | |
| Overschie | |
| Noord | |
| Hillegersberg-Schiebroek | |
| Kralingen-Crooswijk | |
| Prins Alexander | |
| Feijenoord | |
| IJsselmonde | |
| Charlois | |
| Pernis | |
| Hoogvliet | |
| | |

safety index and violence

Legend

- high safety score
- medium safety score
- low safety score


- violence
- threats
- purse robbery



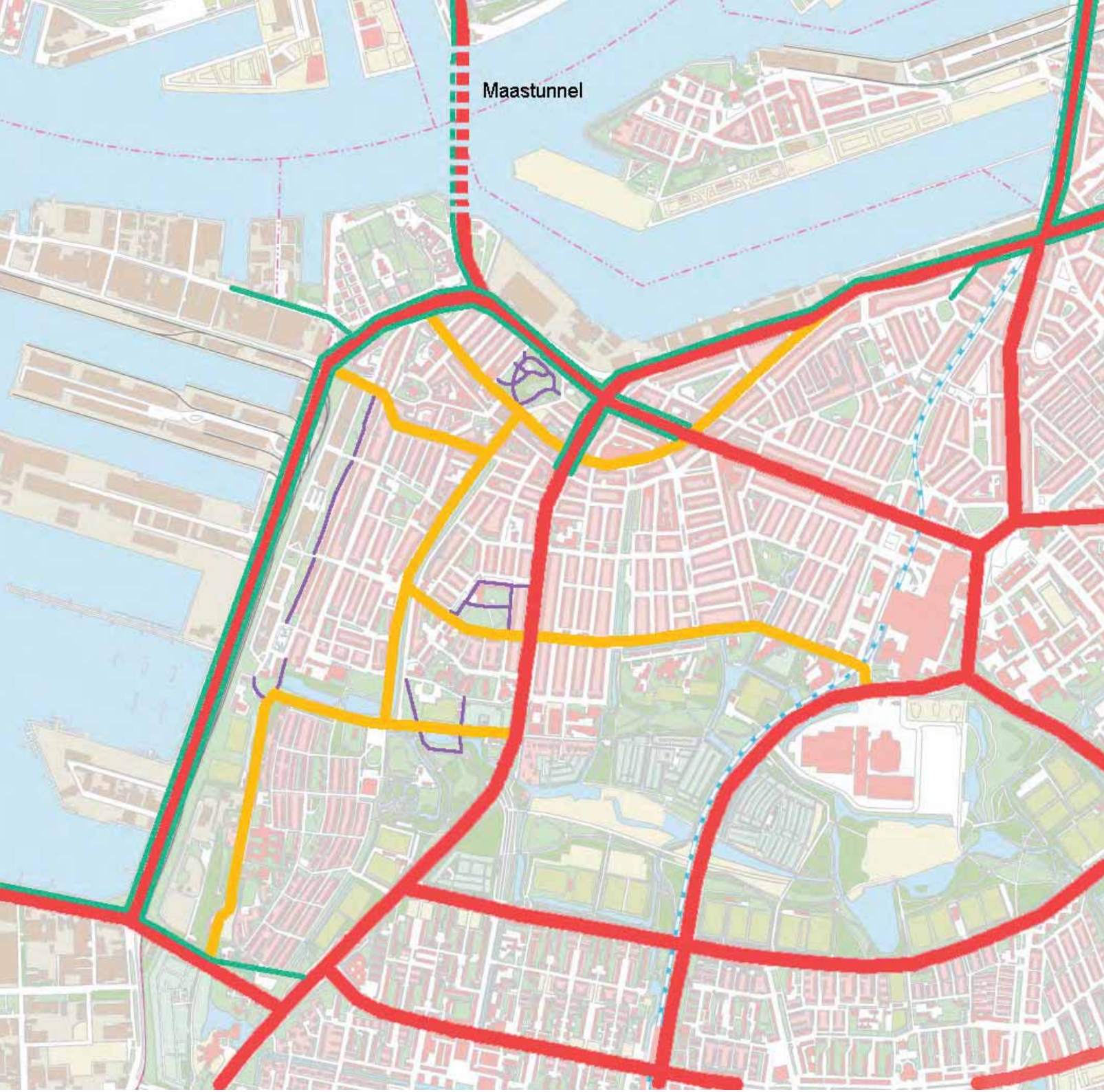
safety index

| | score 1-10 |
|--------------------------|------------|
| Stadscentrum | |
| Delfshaven | |
| Overschie | |
| Noord | |
| Hillegersberg-Schiebroek | |
| Kralingen-Crooswijk | |
| Prins Alexander | |
| Feijenoord | |
| IJsselmonde | |
| Charlois | |
| Pernis | |
| Hoogvliet | |
| | |

Categories



LIVING
Charlois



i in

e en

- █ type o roa
- █ ri ary roa
- █ econ ary roa
- █ e estrian street
- █ icycle street

oa net or in arlois

the research on the road network of the district is important in order to identify main and secondary roads as well as pedestrian and bicycle routes. It is necessary to better understand the area so that in the future there is a sufficient amount of roads which connect districts to the greater area.

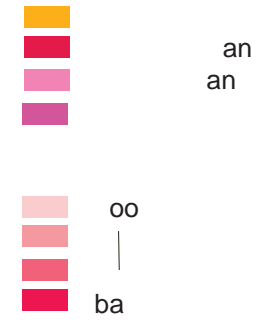
ability arlois i in

WOZ

Dwelling value

Legend

u ber o istricts it it t e alue
per c a ber



Neighbourhood fights

t e alue or u arlois is ell
e i e o ert nei bour oo an relati e
i co paire tot e ot er nei bour oo s



Neighbourhood fights

Legend

Number of districts with a number of reports of neighbourhood fights:



Neighbourhood fights

Urban areas as relative problems with neighbourhood fights

Public - private - Charlois - fights
PUBLIC / PRIVATE

Neighbourhood fights

Legend

Number of districts with a number of reports of neighbourhood fights:



Neighbourhood fights

Charlois as relative problems with neighbourhood fight

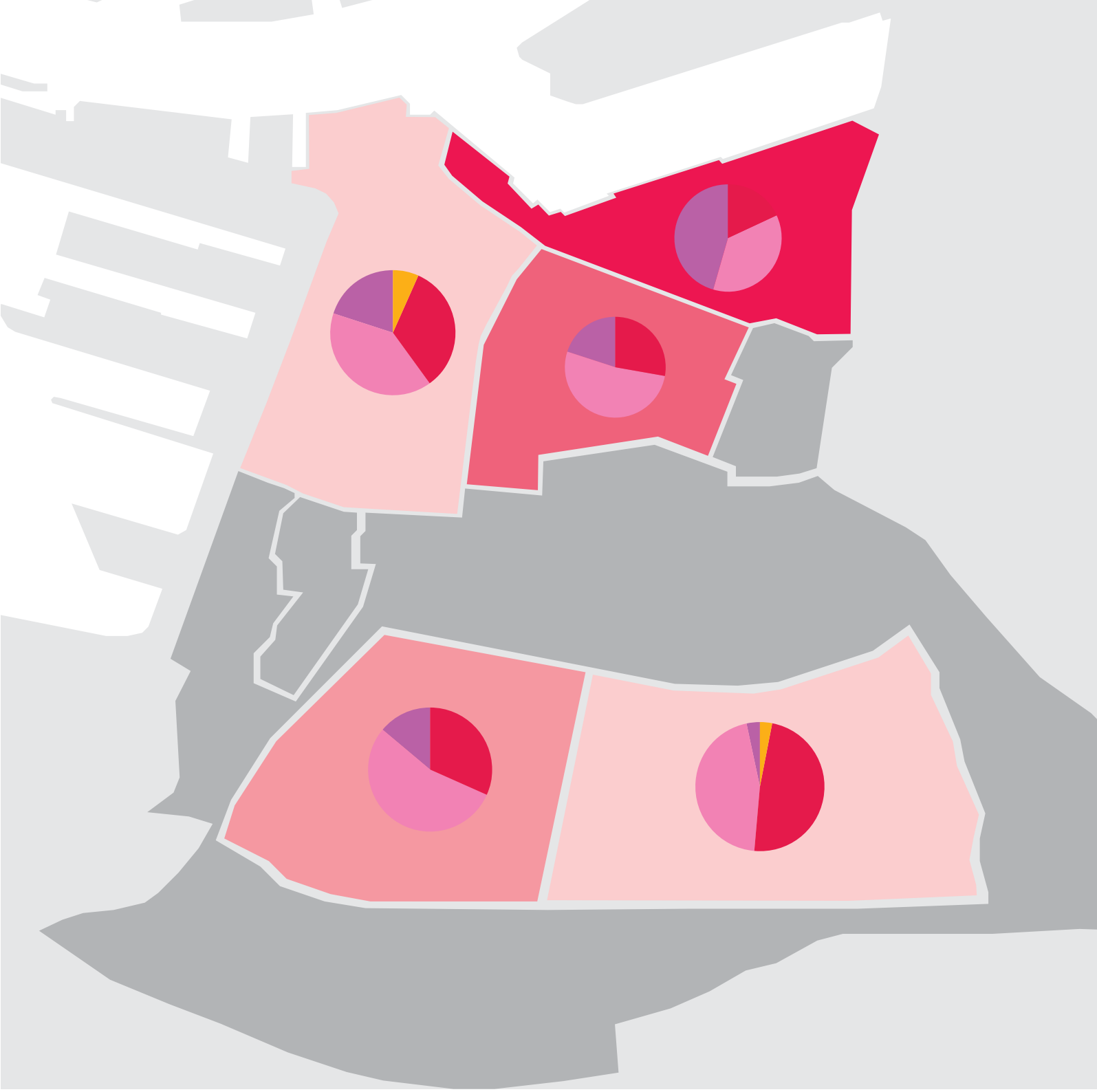


Public - private - Charlois - fights
PUBLIC / PRIVATE

Violence

Legend

Number of districts with a number of violence reports



Violence

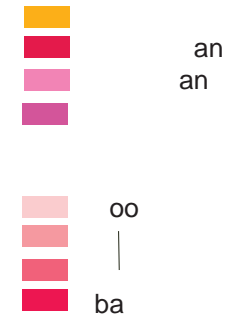
There are any violence reports or all the neighborhoods
 till the number of reports is in the
 Charlois relative to compare to the other
 neighborhoods

Public - private - Charlois - Violence
PUBLIC / PRIVATE

Family housing

Legend

Number of districts with the most family housing



Number of family housing

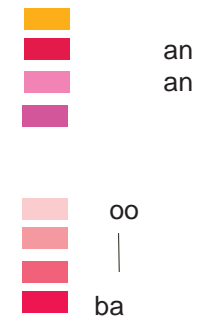
There are relatively few family housing units in the city neighborhood of Charlois. Charlois is not the first or second district in terms of family housing units in the city.

Public - private - Charlois - Family housing
PUBLIC / PRIVATE

Dwelling occupation

Legend

Number of districts in the metropolitan area



Number of family housing

... of the metropolitan area ... of the population ... by private tenants

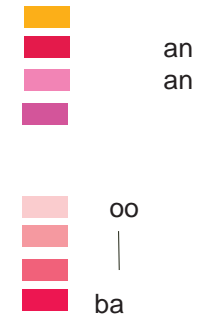


Public - private - Charlois - Dwelling occ.
PUBLIC / PRIVATE

Cheap dwellings

Legend

Number of districts with the following characteristics

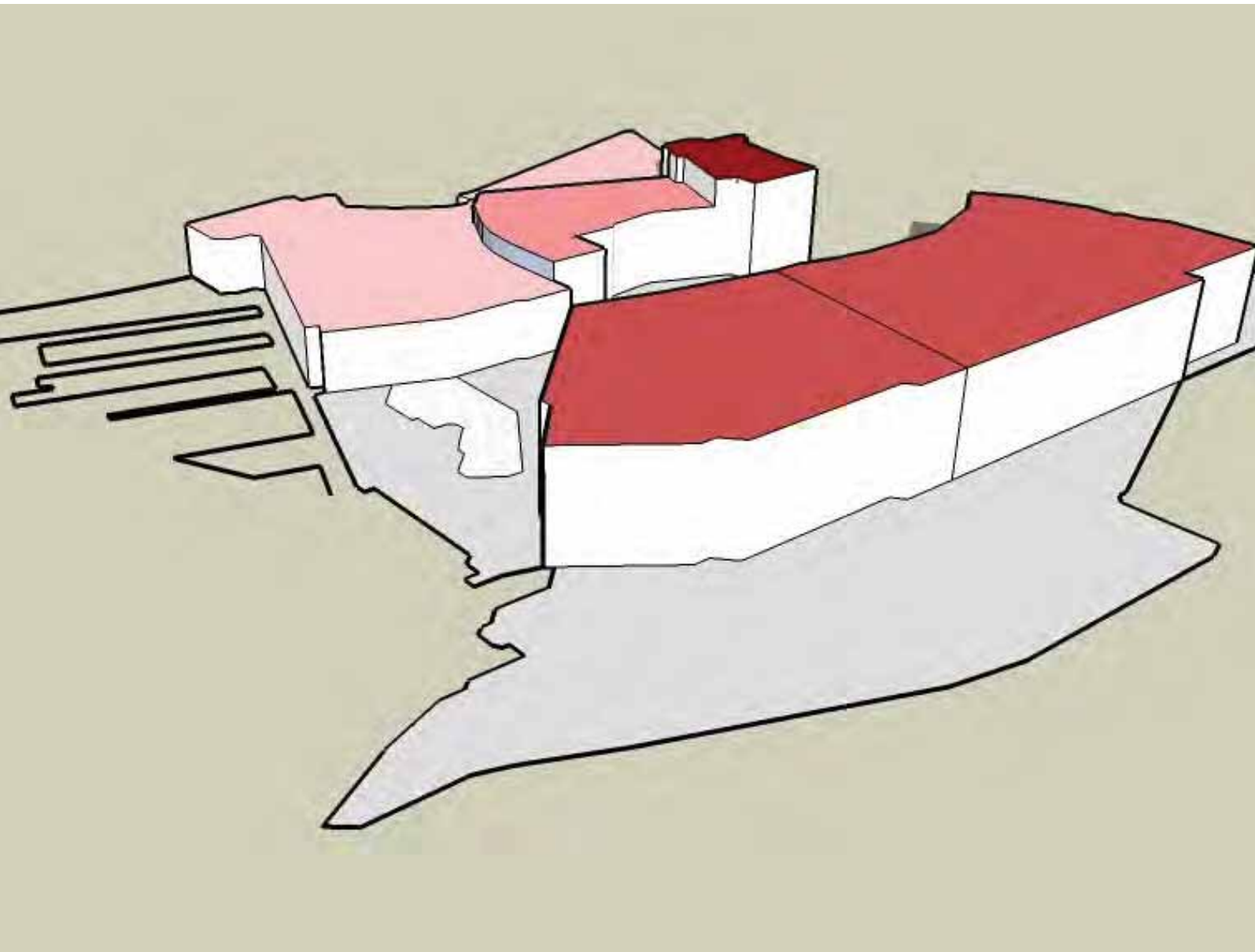


Cheap dwellings

Mostly the old neighbourhoods are any cheap built in the Charlois district the best of those neighbourhoods are are in relative to the public dwellings

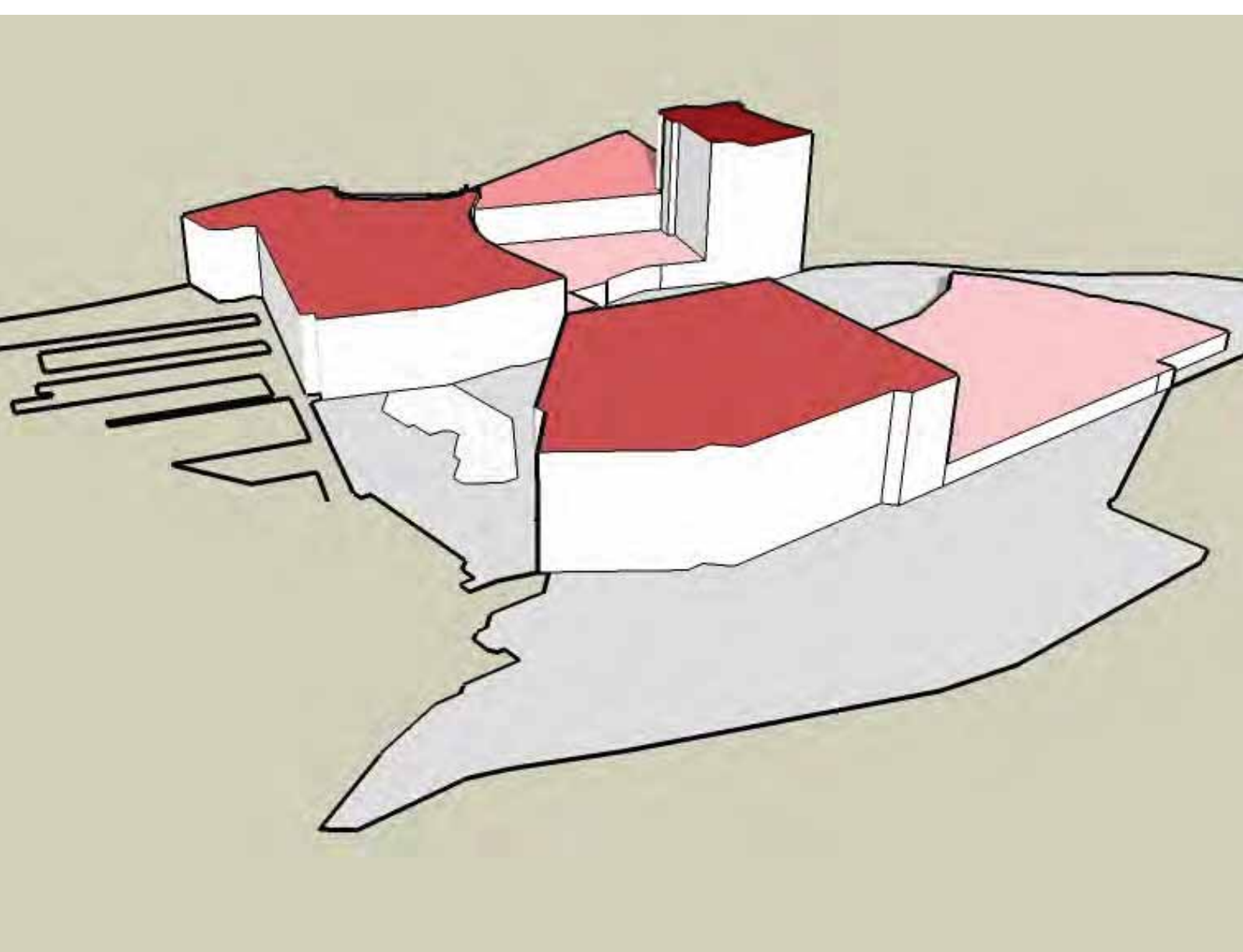
Public - private - Charlois - Cheap dwellings
PUBLIC / PRIVATE

Traffic Collisions



| | |
|----------|-------|
| | eople |
| ar e i | |
| arnisse | |
| ui i | |
| u arlois | |
| iele aal | |
| ui plein | |
| en rec t | |
| ui erpar | |
| | |
| era e | |

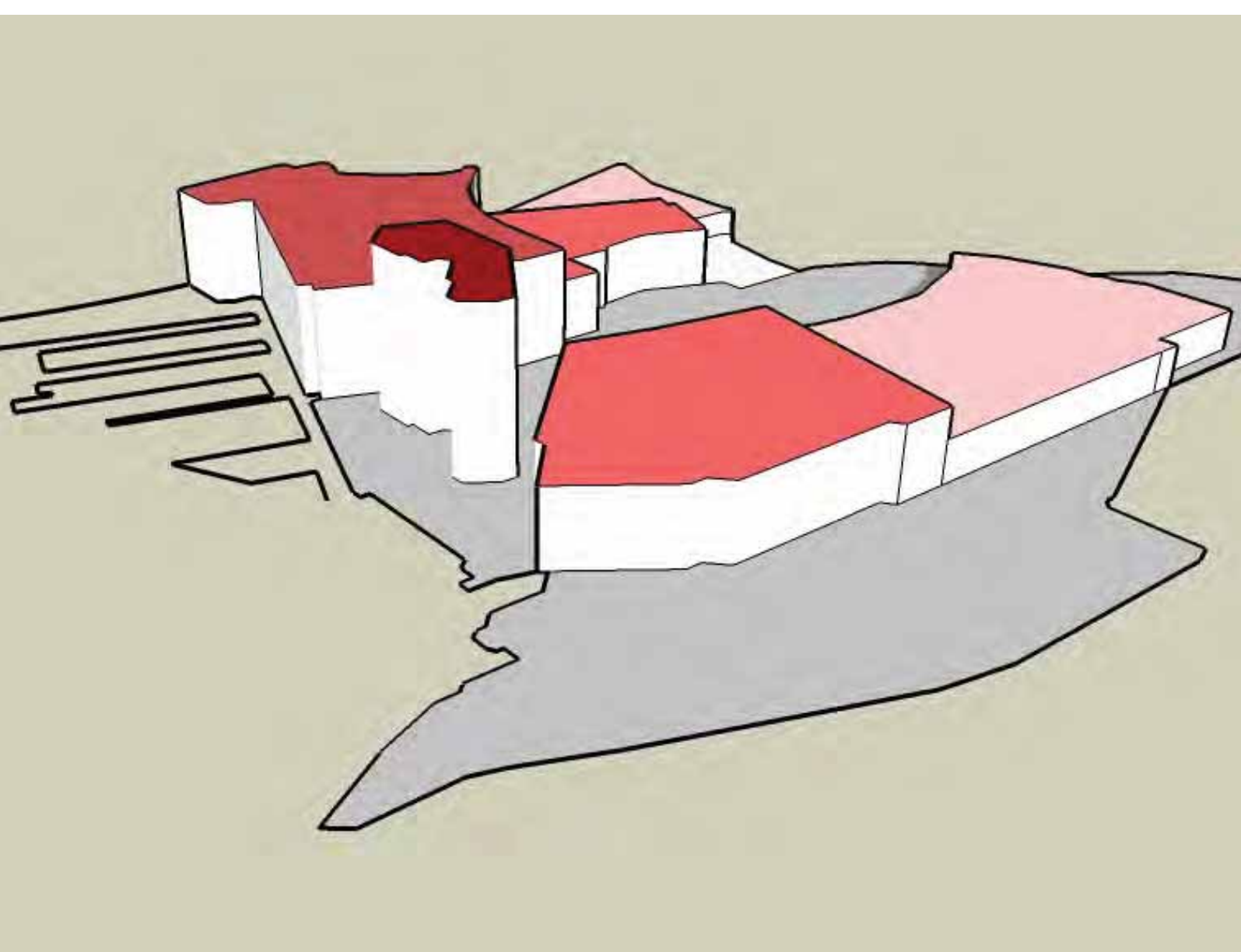
PRIVATE / PUBLIC



ur ace
an alis

| | |
|----------|-------|
| | eople |
| ar e i | |
| arnisse | |
| ui i | |
| u arlois | |
| iele aal | |
| ui plein | |
| en rec t | |
| ui erpar | |
| | |
| era e | |

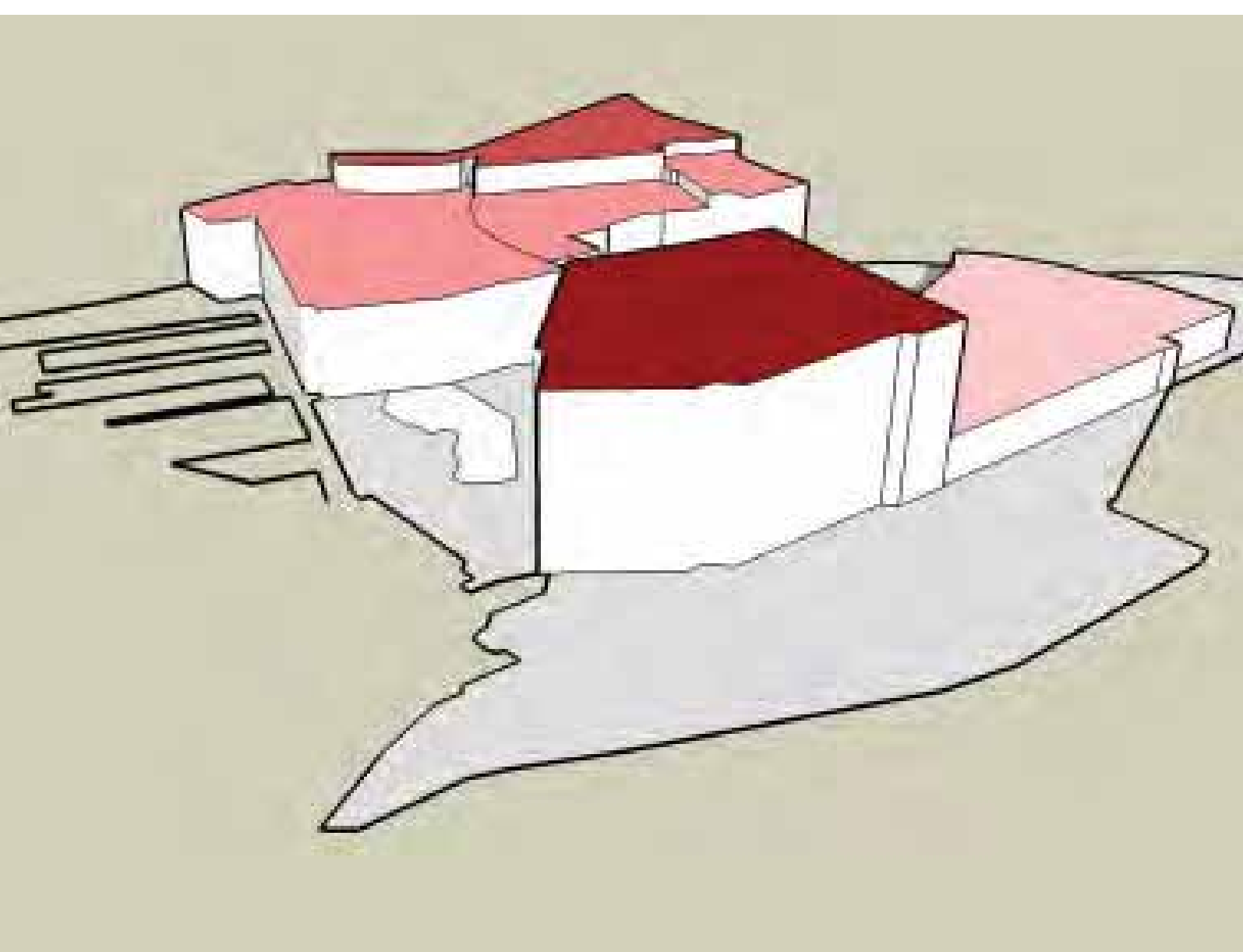
PRIVATE / PUBLIC



estructi e an alis

| | |
|----------|-------|
| | eople |
| ar e i | |
| arnisse | |
| ui i | |
| u arlois | |
| iele aal | |
| ui plein | |
| en rec t | |
| ui erpar | |
| | |
| era e | |

PRIVATE / PUBLIC






itter

| | |
|----------|-------|
| | eople |
| ar e i | |
| arnisse | |
| ui i | |
| u arlois | |
| iele aal | |
| ui plein | |
| en rec t | |
| ui erpar | |
| | |
| era e | |

PRIVATE / PUBLIC

Green Connections

Legend

-  green areas
-  connection
-  unclear connection



Neighbourhood fights

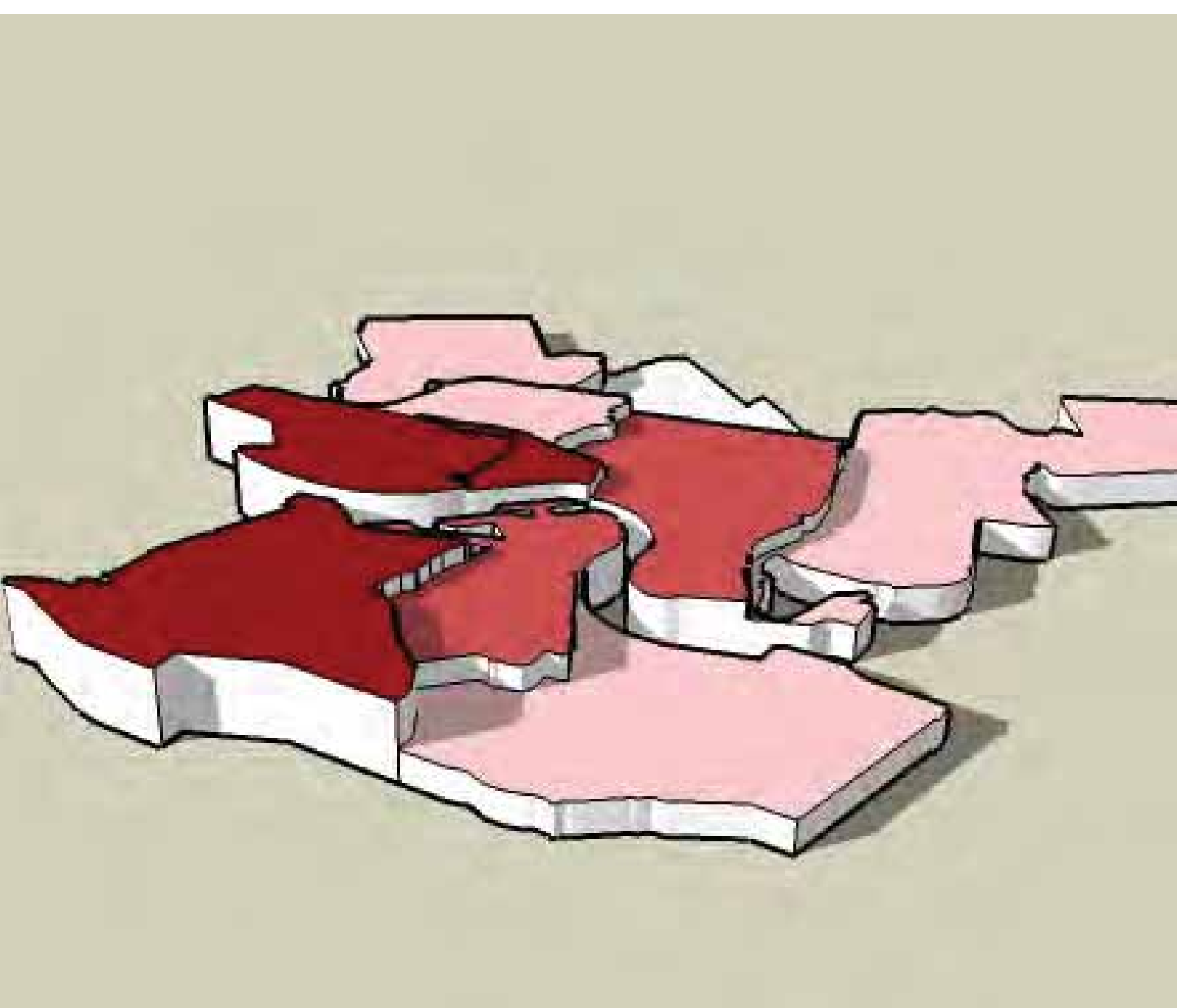
lear lines connectin u arlois uc better to t e par area an ri er t en sur roun in nei bour oo s
 o e lin s in t e connection nee to be i pro e

ur ace an alis



| | |
|---------------------|-------|
| | eople |
| ta scentru | |
| el s a en | |
| ersc ie | |
| oor | |
| ille ersber c iebro | |
| ralin en roos i | |
| rins le an er | |
| ei enoor | |
| ssel on e | |
| arlois | |
| | |
| era e | |

PRIVATE / PUBLIC

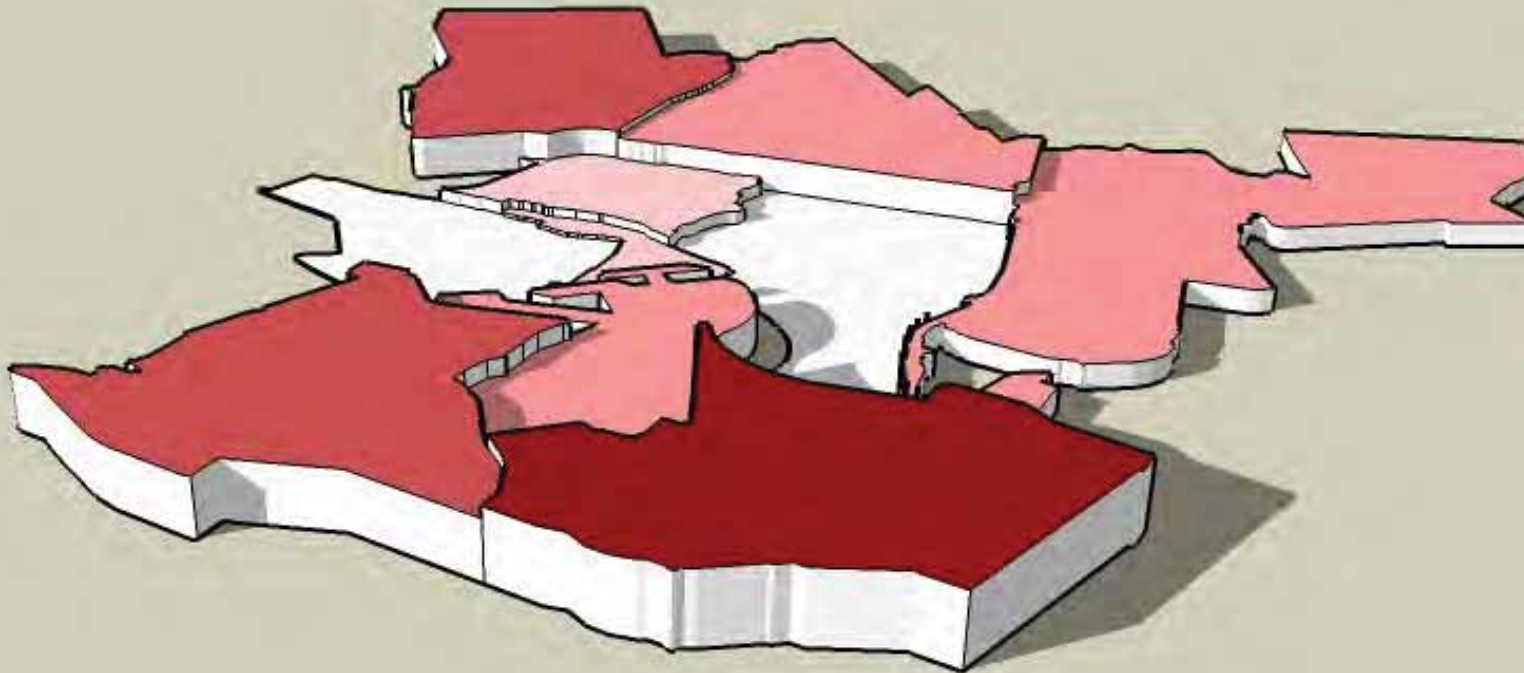


itter

| | |
|---------------------|-------|
| | eople |
| ta scentru | |
| el s a en | |
| ersc ie | |
| oor | |
| ille ersber c iebro | |
| ralin en roos i | |
| rins le an er | |
| ei enoor | |
| ssel on e | |
| arlois | |
| | |
| era e | 34 |

PRIVATE / PUBLIC

Destructive Vandalism 2006



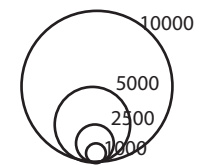
| | % People |
|--------------------------|----------|
| Stadscentrum | 11 |
| Delfshaven | 10 |
| Overschie | 23 |
| Noord | 14 |
| Hillegersberg-Schiebroek | 21 |
| Kralingen-Crooswijk | 10 |
| Prins Alexander | 17 |
| Feijenoord | 21 |
| IJsselmonde | 29 |
| Charlois | 26 |
| | |

PRIVATE / PUBLIC

Housholds

Legend

- one person
- two persons
- two persons (married)
- family with children (not married)
- family with children (married)
- one parent
- rest
- institutional amount



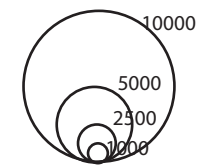
Demography - 1/50000 - Households

SOCIAL NETWORK

Ethnicity (Charlois)

Legend

- Surinamers
- Antillianen
- Kaapverdianen
- Turken
- Marokkanen
- Overig niet-westers
- Autochtonen
- Overige Europese Unie
- Overig westers

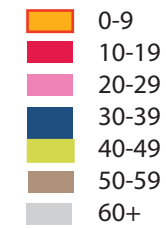


Demography - 1/20000 - Ethnicity

SOCIAL NETWORK

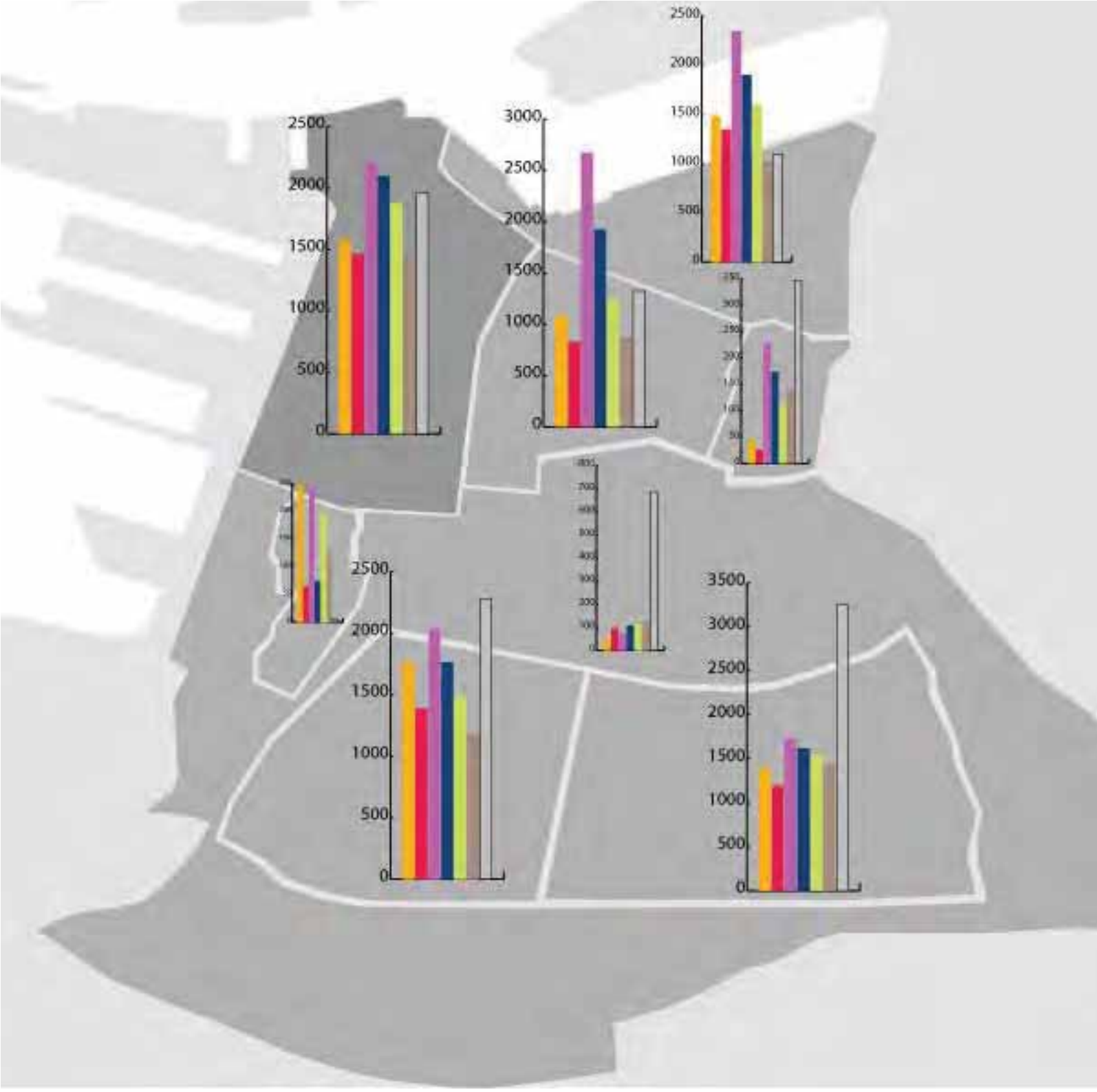
Age (Charlois)

Legend



Age

| | 0-14 | 15-65 | 65+ |
|--------------|------|-------|------|
| Tarwewijk | 2118 | 7959 | 721 |
| Carnisse | 1448 | 7551 | 961 |
| Zuidwijk | 1953 | 7586 | 2621 |
| Oud-Charlois | 2290 | 8913 | 1392 |
| Wielewaal | 93 | 621 | 241 |
| Zuidplein | 55 | 749 | 264 |
| Pendrecht | 2447 | 7620 | 1828 |
| Zuiderpark | 82 | 562 | 606 |
| Heijplaat | 287 | 1056 | 267 |
| | | | |



Facilities

Legend

- Satisfactory rate above 6
- Satisfactory rate between 5.6 and 6
- Satisfactory rate under 5.5

Satisfaction on facilities

| | Adequate |
|------------------|----------|
| Tarwewijk | 5,5 |
| Carnisse | 5,5 |
| Zuidwijk | 6,2 |
| Oud-Charlois | 5,9 |
| Wielewaal | 6,2 |
| Zuidplein | 6,5 |
| Pendrecht | 5,4 |
| Zuiderpark | 6,5 |
| Heijplaat | 4,9 |
| Average Charlois | 5,6 |

Satisfaction on facilities is based on two main aspects; the satisfaction of physical facilities and the reputation and name of social facilities. Both are researched by questionnaires on two sets of different categories of facilities.

atisfaction

Legend

- high satisfaction level
- medium satisfaction level
- low satisfaction level

atisfaction level district

| | % Satisfied |
|--------------|-------------|
| Tarwewijk | |
| Carnisse | |
| Zuidwijk | |
| Oud-Charlois | |
| Wielewaal | |
| Zuidplein | |
| Pendrecht | |
| Zuiderpark | - |
| Heijplaat | |
| Average | |

Identity Charlois Living

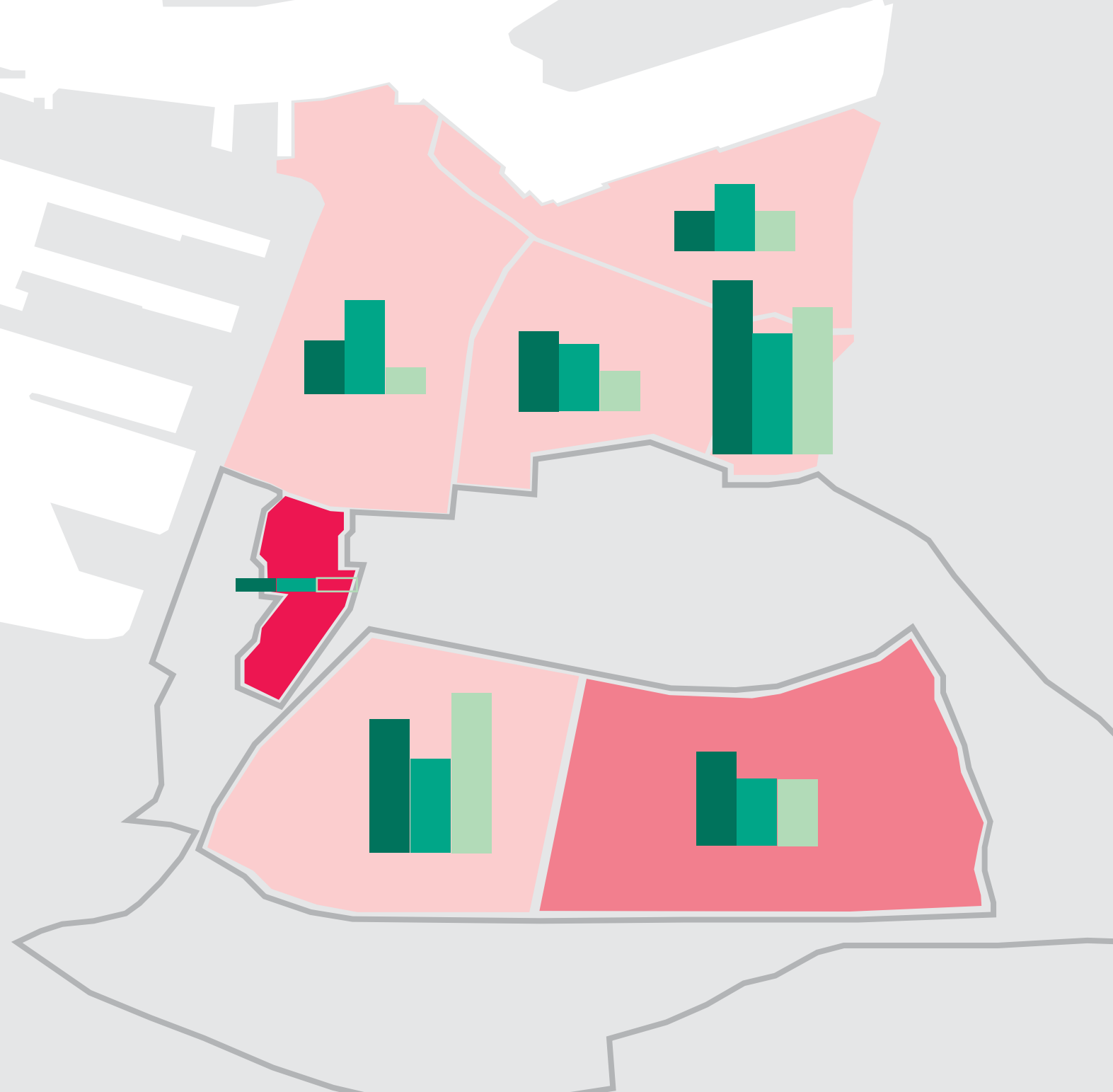
ID N I

afety inde and violence

Legend

- high safety score
- medium safety score
- low safety score


- violence
- threats
- purse robbery



afety inde

| | % Satisfied |
|--------------|-------------|
| Tarwewijk | |
| Carnisse | |
| Zuidwijk | |
| Oud-Charlois | |
| Wielewaal | |
| Zuidplein | |
| Pendrecht | |
| Zuiderpark | - |
| Heijlplaat | |
| Average | |

Categories



LIVING

Oud-Charlois

Maintenance of public green



Legend

- functional play round seat
- supportive around built in site
- terrace/burle/ter

- excellent maintenance
- average
- poor maintenance

green connections

Green space classified regarding their degree of maintenance (refer to the photos).

Public- Oud-Charlois - Green maintenance
Private / Public

Public space evaluation



Legend

- good quality
- average quality
- poor quality
- very poor quality

The final evaluation of public area according to the following items:

- Quality of public green
- Street typology
- location of facilities

Places in need of public space enhancement are displayed in this diagram (mostly in the western part of the district and near the edges).

Classification of public green



Legend

- functional play round seat
- sports area around buildings
- terrace area

terrace area

Green space classified regarding their degree of maintenance (refer to the photos).

Public- Oud-Charlois - Green classification
Private / Public

Public & private structure

Legend

- trees
- ype
- ype
- ype
- ype
- ype
- ype
- ype
- ype
- reen
- ell aintaine
- era e
- oorly aintaine
- ri ate
- i uality
- pper a era e
- o er a era e
- poor
- pecial orientation
- o ar s ain roa s
- o ar s ater
- o ar s reen
- it in reen



The superposition of street typology, public green and quality of private space. As the color gets more red the public and the private structure worsens.vv

Private/Public- Oud-Charlois - Structure
Private / Public



Public & private structure

Legend

- streets
- type
- type
- type
- type
- type
- type
- type
- type
- green
- elliptical
- circular
- irregular
- private
- high quality
- average quality
- low quality
- poor

The superposition of street typology, public green and quality of private space. As the color gets more red the public and the private structure worsens.vv



Public quality : public green + streets

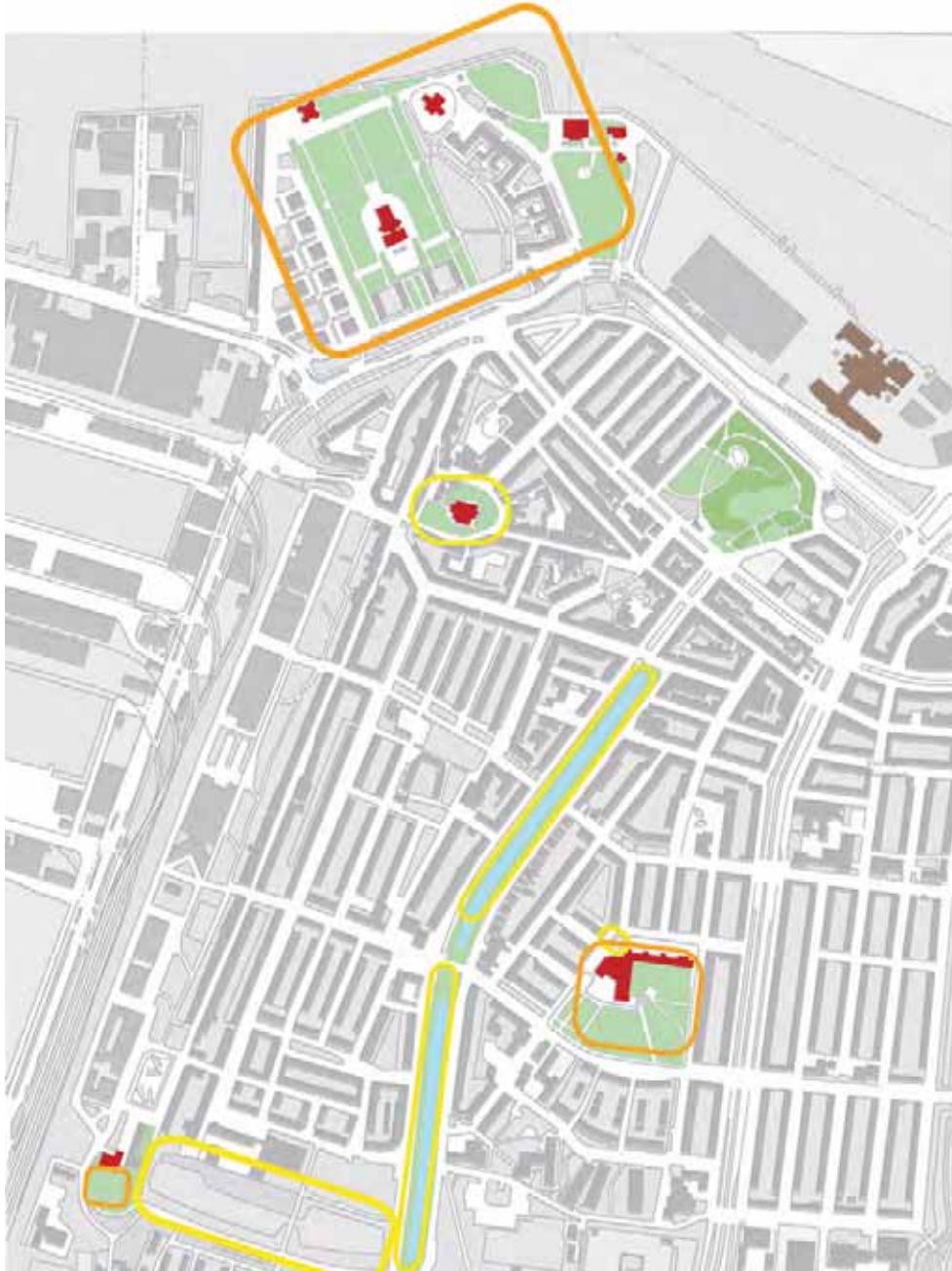
Legend

- trees
- ype
- ype
- ype
- ype
- ype
- ype
- ype

- reen
- ell aintaine
- era e
- oorly aintaine

The superposition of street typology and public green : as the color gets more red the public structure gets weaker.

Public green & landmarks



Legend

■ public green

○ elite
○ average
○ poor

■ landmarks

Location of landmarks in relationship to the quality of public green: the landmarks are in direct relationship to high quality public green.

Maintenance of public green



Legend

- functional play round seat
- supportive around built-in sites
- terrace/buffer/lot area

- well-maintained
- average
- poorly maintained

Green space classified regarding their degree of maintenance (refer to the photos).

Public- Oud-Charlois - Green maintenance
Private / Public

Classification of public green



Legend

- functional
- supportive
- other

The classification of public green space according to "Functional" (as in playgrounds, sitting spaces...) "Supportive" (where the green is used to create a pleasant atmosphere/view for buildings around or within it) and "Other" (which would be the buffer green or the left-over spaces which have been turned into green).

Public- Oud-Charlois - Green classification
Private / Public

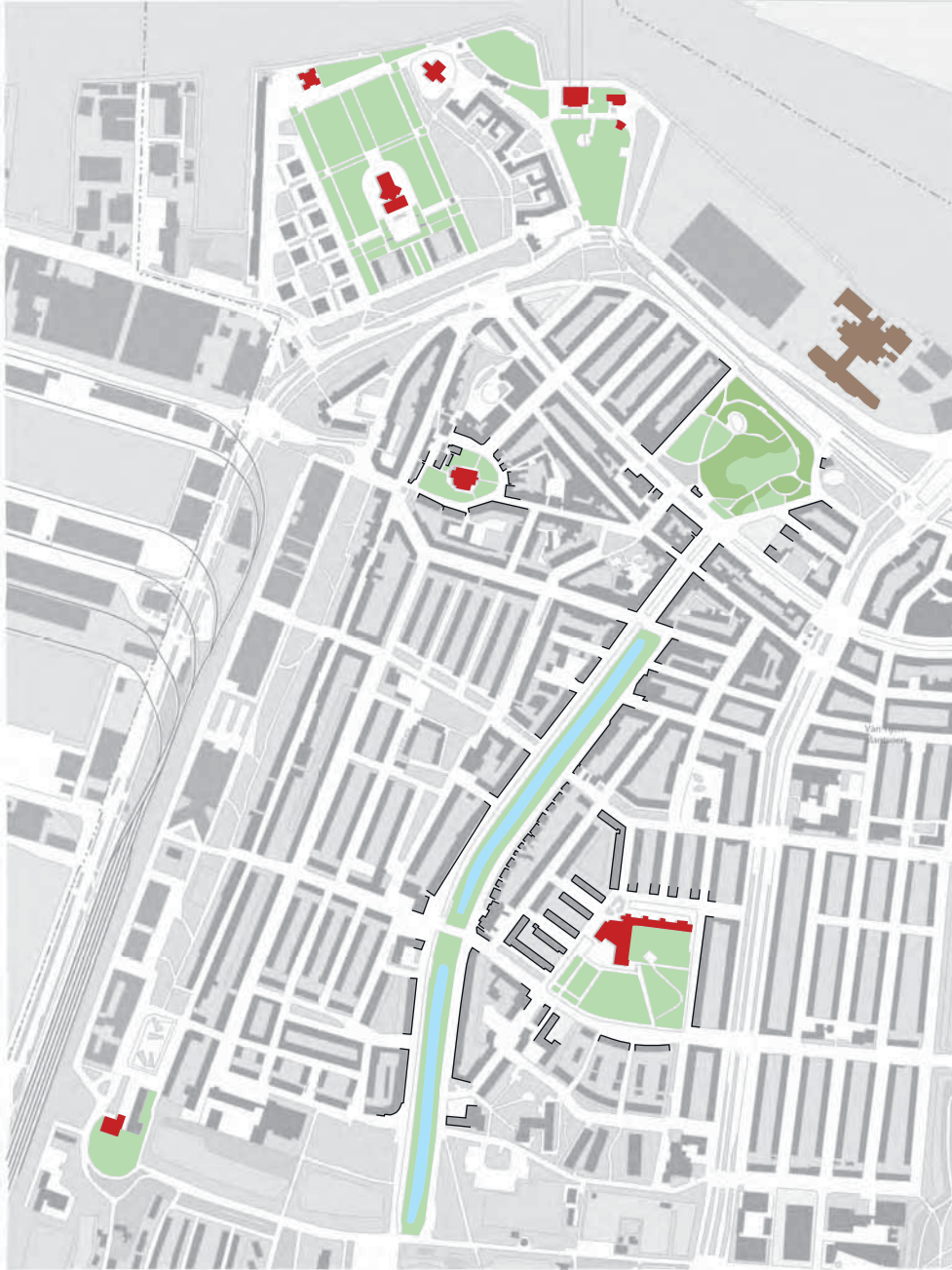
street typology

Legend

- ype
- ype
- ype
- ype
- ype
- ype
- ype
- ype











Public- Oud-Charlois - Street typology
Private / Public



Landmarks

Legend

-  u ber o istricts it it t e alue per c a ber
-  ater ront
-  aste actory
-  arel e toutplein
-  c urc
-  sc ool
-  to er
-  sin le



Private quality Legend

- best
- oo
- ba
- orst

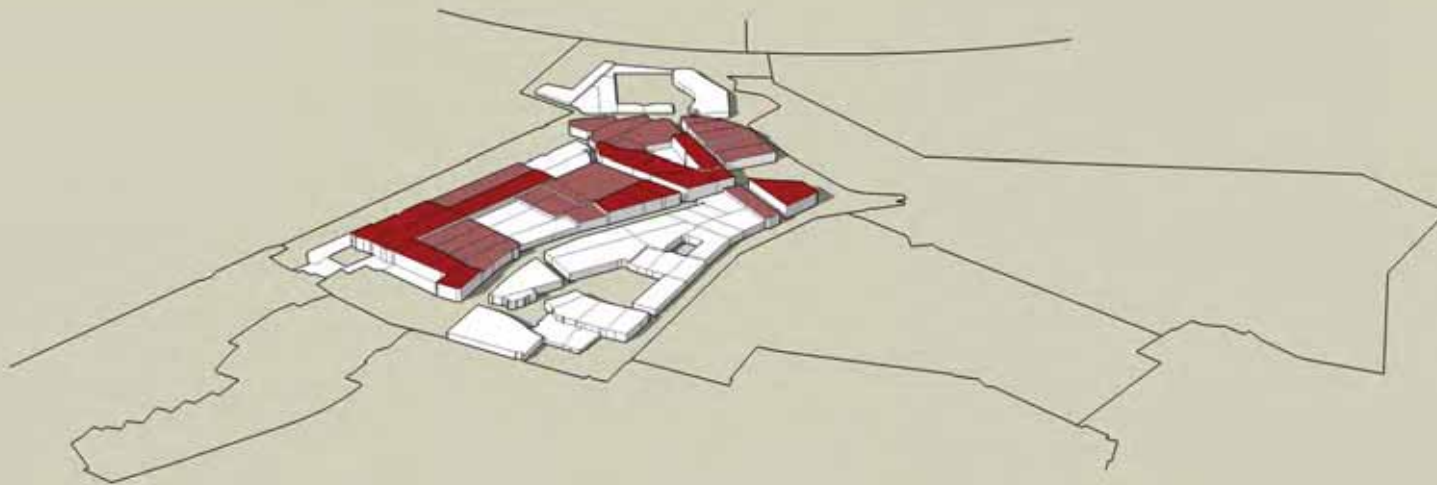
Public - private - Oud-Charlois - Private quality
PUBLIC / PRIVATE

Private conditions

Legend

Private condition areas
Urban fabric

- ba
- orst



Combined conditions

Private conditions is clearly located on the east side of the site. The site is a strong physical barrier in the neighborhood.

Neighbourhood fights

Neighbourhood fights

Private conditions

Legend

Private conditions areas for each
of the aspects of urban quality

- Public
- Private



Family housing

Overpopulated




Violence

Value



Public - private - Oud-Charlois - Private
PUBLIC / PRIVATE

Categories



WORK & INCOME
Rotterdam

Mobility motivation

Legend

- 10 km; Rotterdam and periphery
- 5 km; Bigger districtzone
- 2,5 km; Neighborhood and district

Displacements per day

| | Charlois |
|------------|----------|
| < 5 km | 1,4 |
| 5 - 14 km | 0,6 |
| 15 - 29 km | 0,2 |
| >= 30 km | 0,2 |

Distance in km

| | Charlois |
|---------|----------|
| Week | 19,8 |
| Weekend | 4,1 |

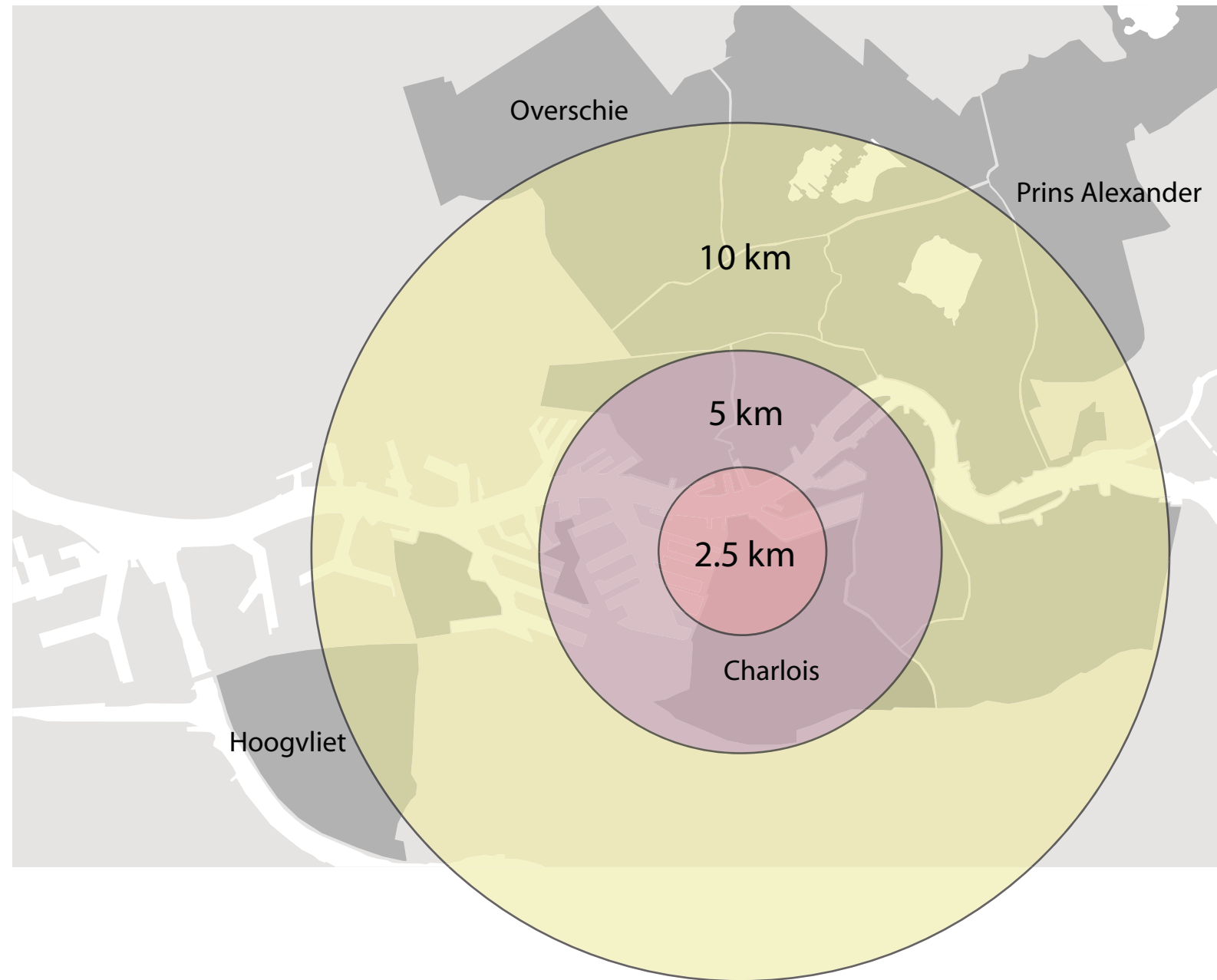
30 % of the inhabitants of Oud-Charlois work in the harbour or the periphery of Rotterdam.

'Going to work' is the most important reason for the people from Oud-Charlois to travel further than 10 km outside the neighborhood.

Besides going to work, the inhabitants of Oud-Charlois don't travel to far away.

Mobility - Rotterdam - Mobility motivation

MOBILITY



Income

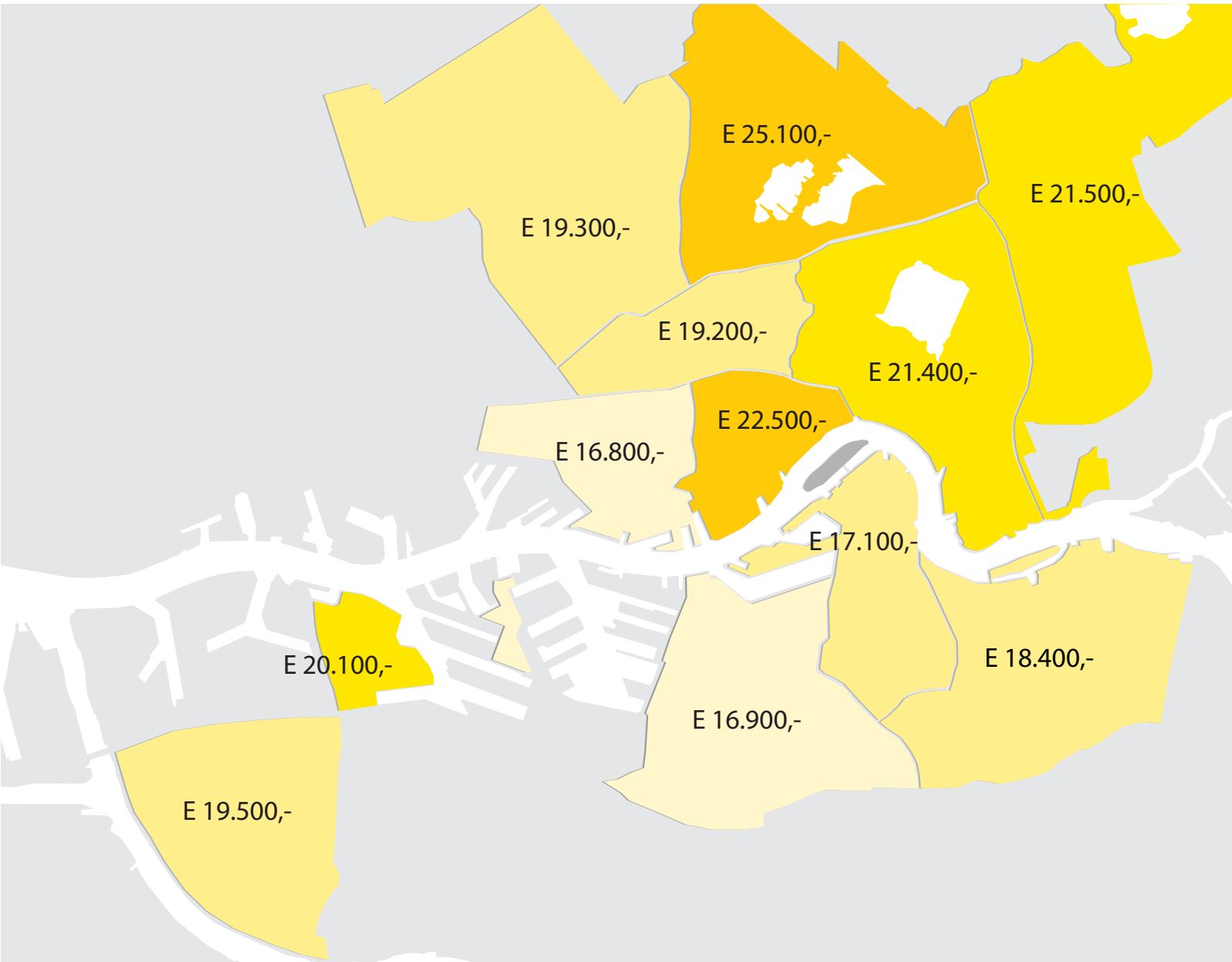
Legend

era e inco e per in abitant per istrict

- ore abo e a era e
- abo e a era e
- belo a era e
- uc belo a era e

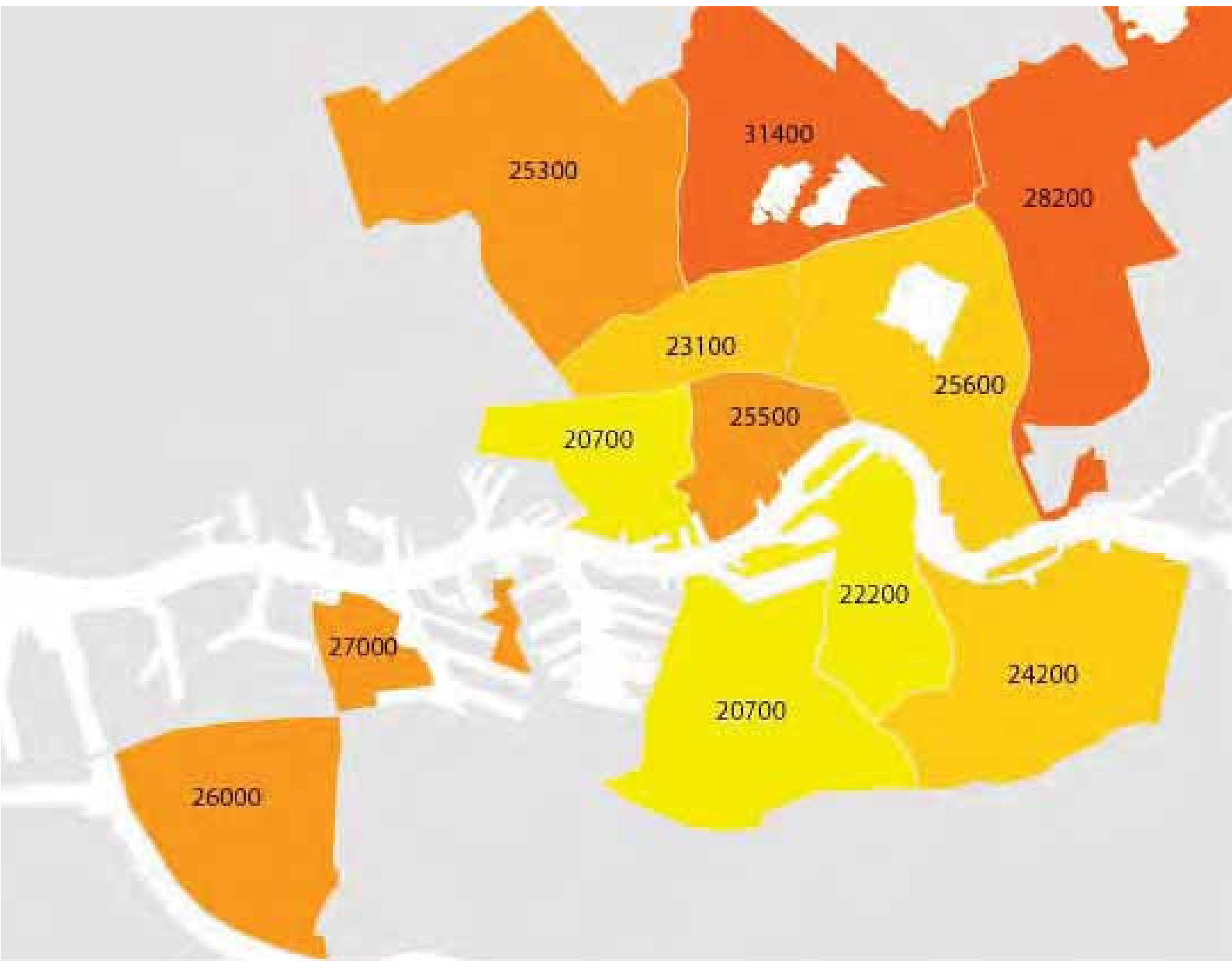

Income

arfois ery lo inco e co paire to rest
o otter a



Income

Legend


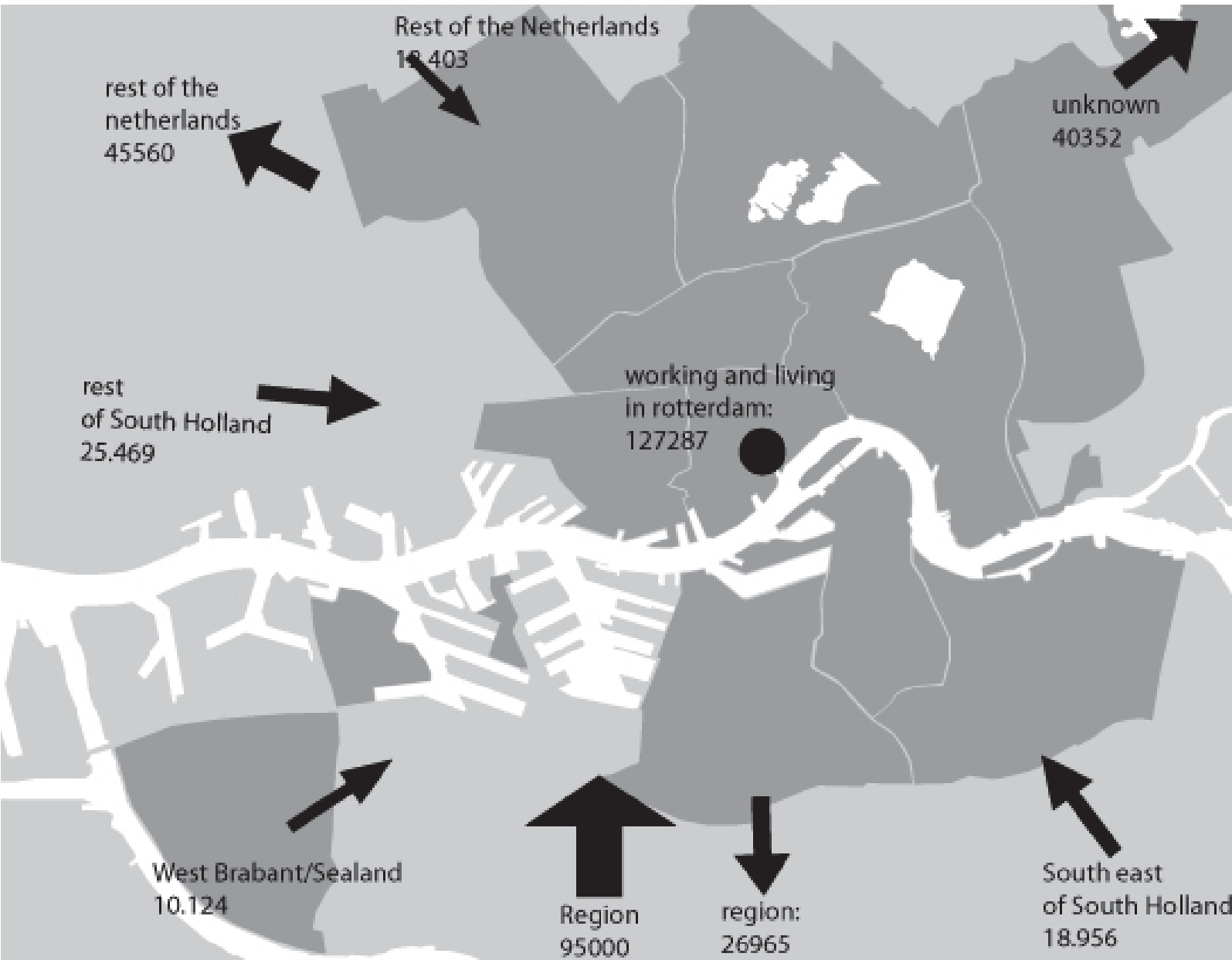


maximal disposable Income

| | income euro's |
|--------------------------|---------------|
| Stadscentrum | 25500 |
| Delfshaven | 20700 |
| Overschie | 25300 |
| Noord | 23100 |
| Hillegersberg-Schiebroek | 31400 |
| Kralingen-Crooswijk | 25600 |
| Prins Alexander | 28200 |
| Feijenoord | 22200 |
| IJsselmonde | 24200 |
| Charlois | 20700 |
| Pernis | 27000 |
| Hoogvliet | 26000 |
| Hoek van Holland | 29200 |

Commuting

Commuting from and to Rotterdam



Demography - 1/50000 - Working/Living
SOCIAL NETWORK

Average Income

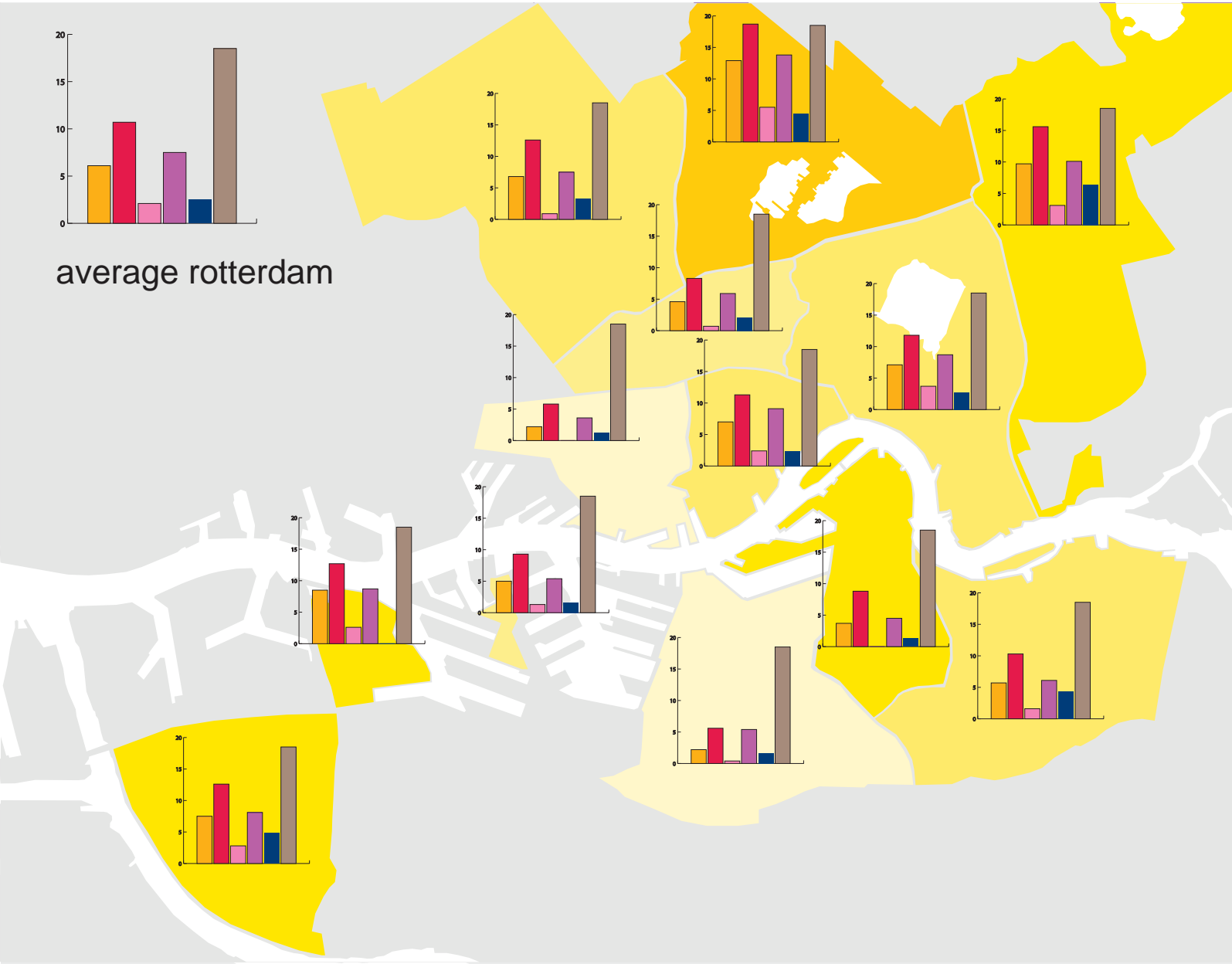
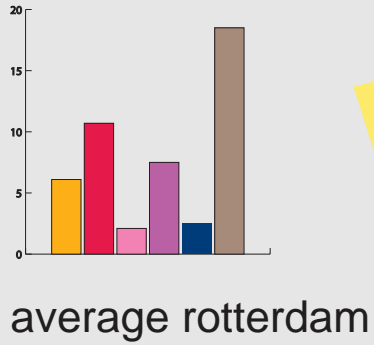
Legend

- average income > € 18500
- working class > € 18500
- pension > € 18500
- dutch nationality > € 18500
- foreign nationality > € 18500
- maximum = € 37000

- capacity index
- > 7.1 strong
 - 6.0 - 7.0 sufficient
 - 5.0 - 5.9 vulnerable
 - 4.0 - 4.9 problematic
 - < 3.9 very weak

Table

| Rotterdam | 24600 | 29200 | 20600 | 26000 | 21000 |
|-----------------------|---------------|---------------|---------|-------------|--------------|
| | total average | working class | pension | dutch bitch | foreign pimp |
| Stadscentrum | 25500 | 29800 | 20900 | 27600 | 20900 |
| Delfshaven | 20700 | 24300 | 17800 | 22100 | 19800 |
| Overschie | 25300 | 31100 | 19400 | 26000 | 21700 |
| Noord | 23100 | 26800 | 19200 | 24400 | 20600 |
| Hillegersberg-Schieb. | 31400 | 37200 | 24000 | 32300 | 23000 |
| Kralingen-Crooswijk | 25600 | 30300 | 22200 | 27200 | 21200 |
| Prins Alexander | 28200 | 34100 | 21600 | 28600 | 24900 |
| Feijenoord | 22200 | 27300 | 18200 | 23000 | 20800 |
| IJsselmonde | 24200 | 28800 | 20100 | 24600 | 22900 |
| Charlois | 20700 | 24100 | 18900 | 21600 | 19200 |
| Pernis | 27000 | 31200 | 21100 | 27200 | 24000 |
| Hoogvliet | 26000 | 31100 | 21300 | 26600 | 23300 |



Unemployment per ethnicity

Legend

- foreign nationality
- dutch nationality

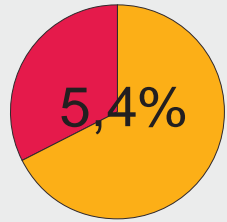
% unemployed inhabitants

index participation - work / education

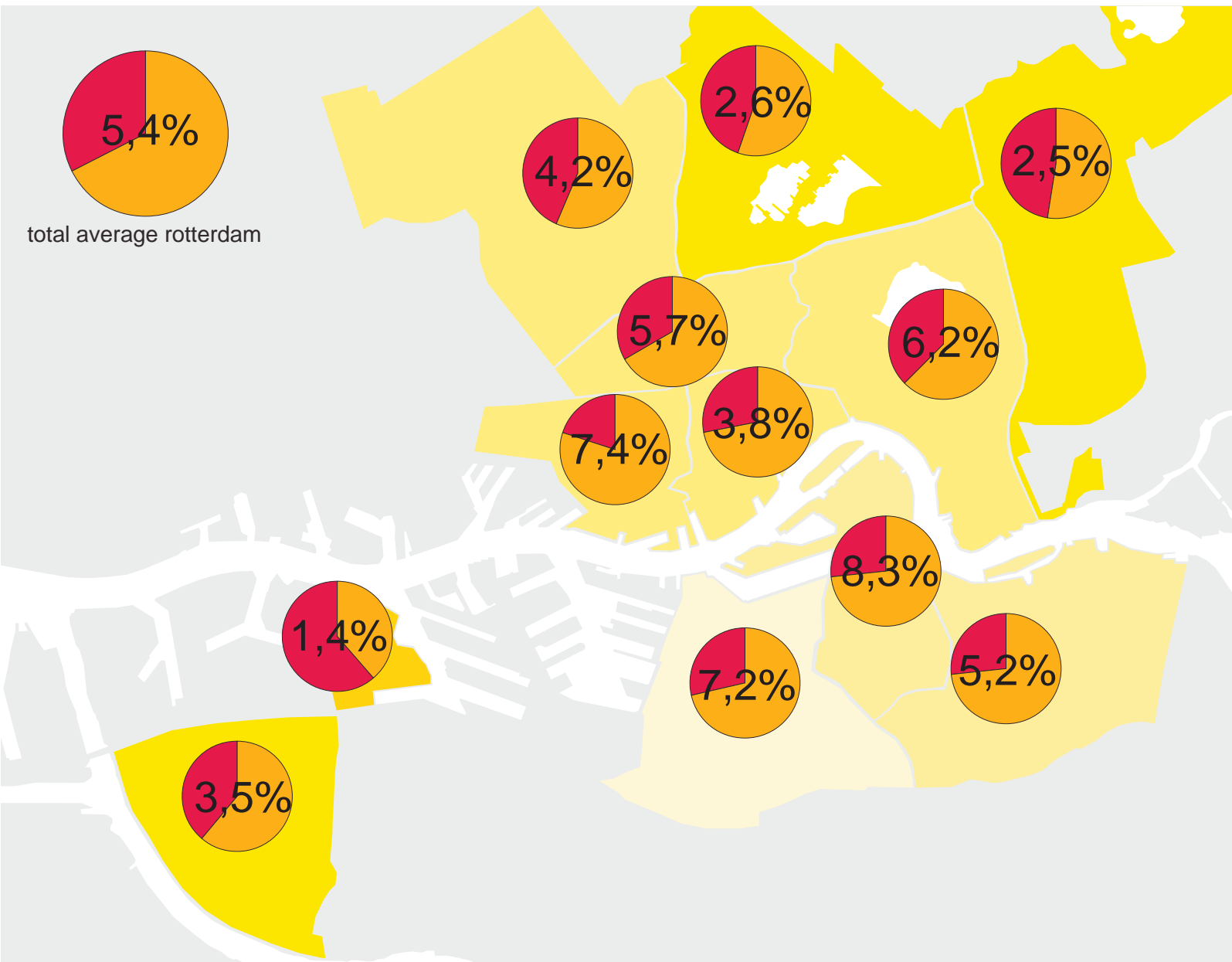
- > 7.1 strong
- 6.0 - 7.0 sufficient
- 5.0 - 5.9 vulnerable
- 4.0 - 4.9 problematic
- < 3.9 very weak

Table

| Rotterdam | 31531 | 10205 | 21326 |
|--------------------------|------------------|-------------------|---------------------|
| | total unemployed | dutch nationality | foreign nationality |
| Stadscentrum | 1553 | 432 | 1121 |
| Delfshaven | 5154 | 1021 | 4133 |
| Overschie | 662 | 288 | 374 |
| Noord | 2795 | 930 | 1865 |
| Hillegersberg-Schiebroek | 1068 | 466 | 592 |
| Kralingen-Crooswijk | 3070 | 1147 | 1923 |
| Prins Alexander | 2268 | 1073 | 1195 |
| Feijenoord | 5699 | 1513 | 4186 |
| IJsselmonde | 3019 | 1085 | 1934 |
| Charlois | 4463 | 1273 | 3190 |
| Pernis | 67 | 41 | 26 |
| Hoogvliet | 1210 | 469 | 741 |



total average rotterdam

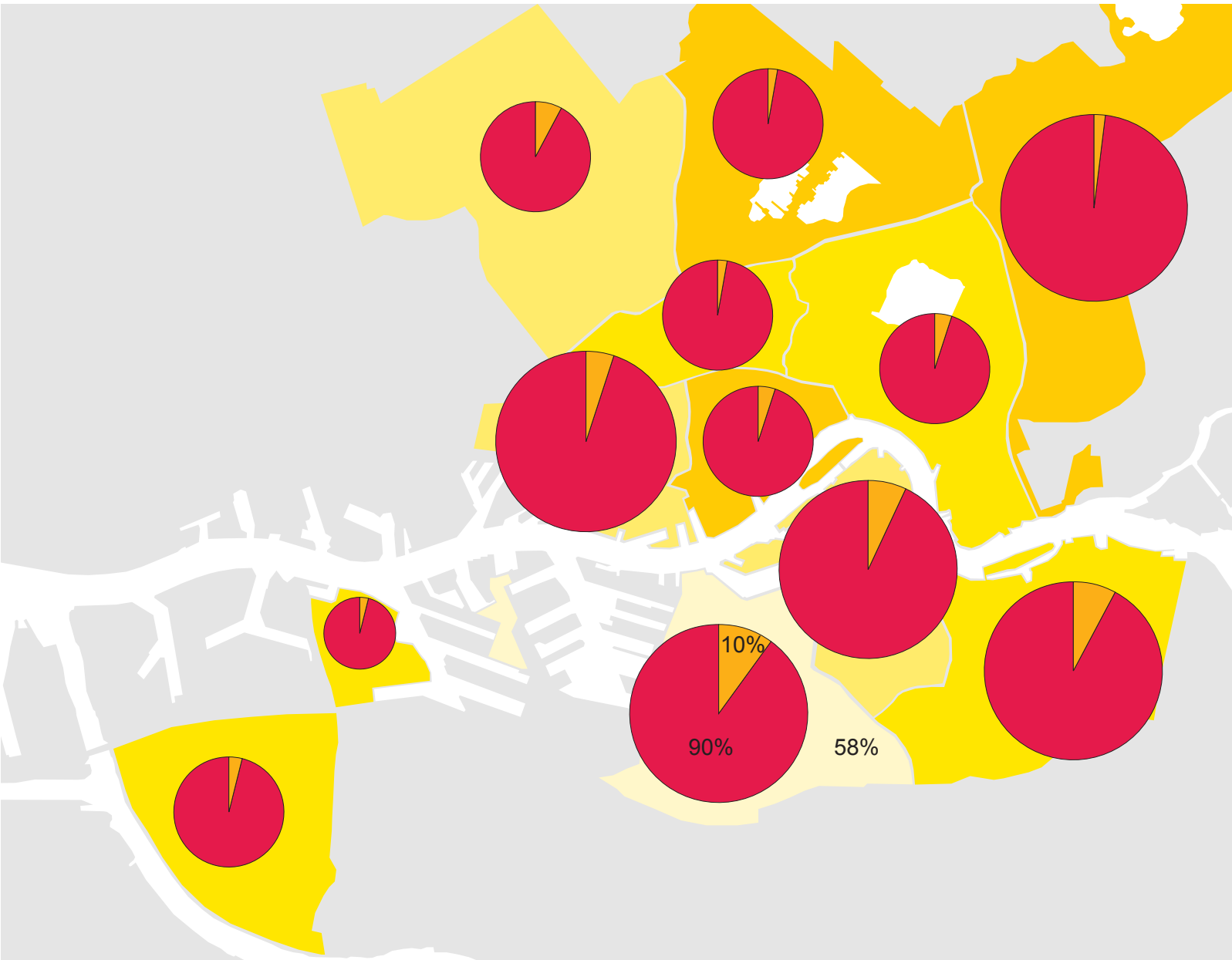


Employment

Legend

- % unemployment
- % employment

- Participation workforce
- high participation workforce (72-75%)
 - medium participation workforce (61-66%)
 - low participation workforce (45-58%)
 - very low participation workforce (58%)



Employment

| | % unem- ployment | % no parti- cipation |
|-------------------------------|---------------------|-------------------------|
| Stadscentrum | 5 | 75 |
| Delfshaven | 5 | 58 |
| Overschie | 8 | 54 |
| Noord | 3 | 66 |
| Hillegersberg-Schie- broek | 3 | 70 |
| Kralingen-Crooswijk | 5 | 63 |
| Prins Alexander | 2 | 72 |
| Feijenoord | 7 | 45 |
| IJsselmonde | 8 | 61 |
| Charlois | 10 | 58 |
| Pernis | 4 | 69 |
| Hoogvliet | 4 | 60 |
| Hoek van Holland | x | x |

Income

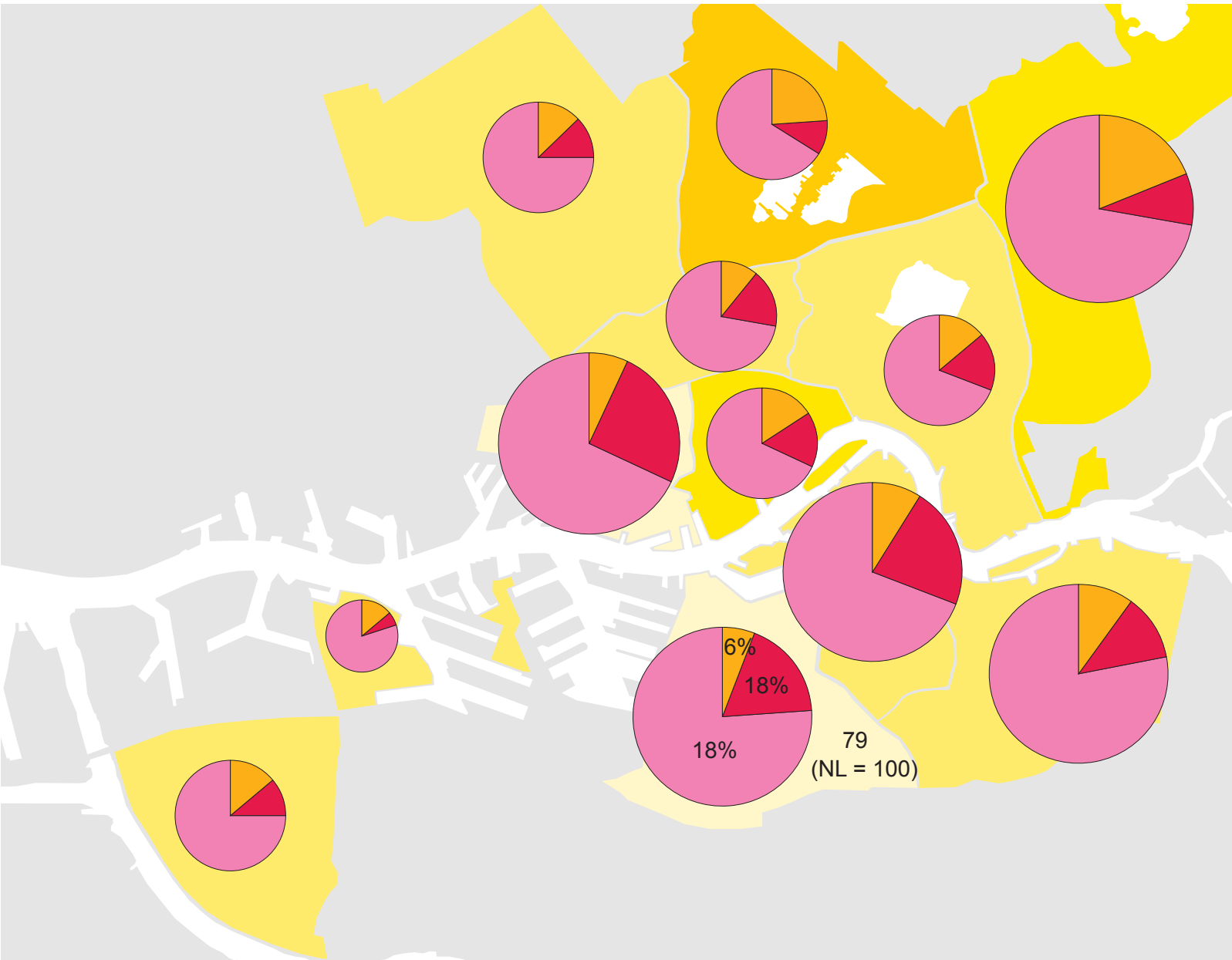
Legend

- % high income households
- % low income households
- % average


- Income**
- above Dutch average
 - Dutch average
 - under Dutch average
 - far under Dutch average

Deviation in income

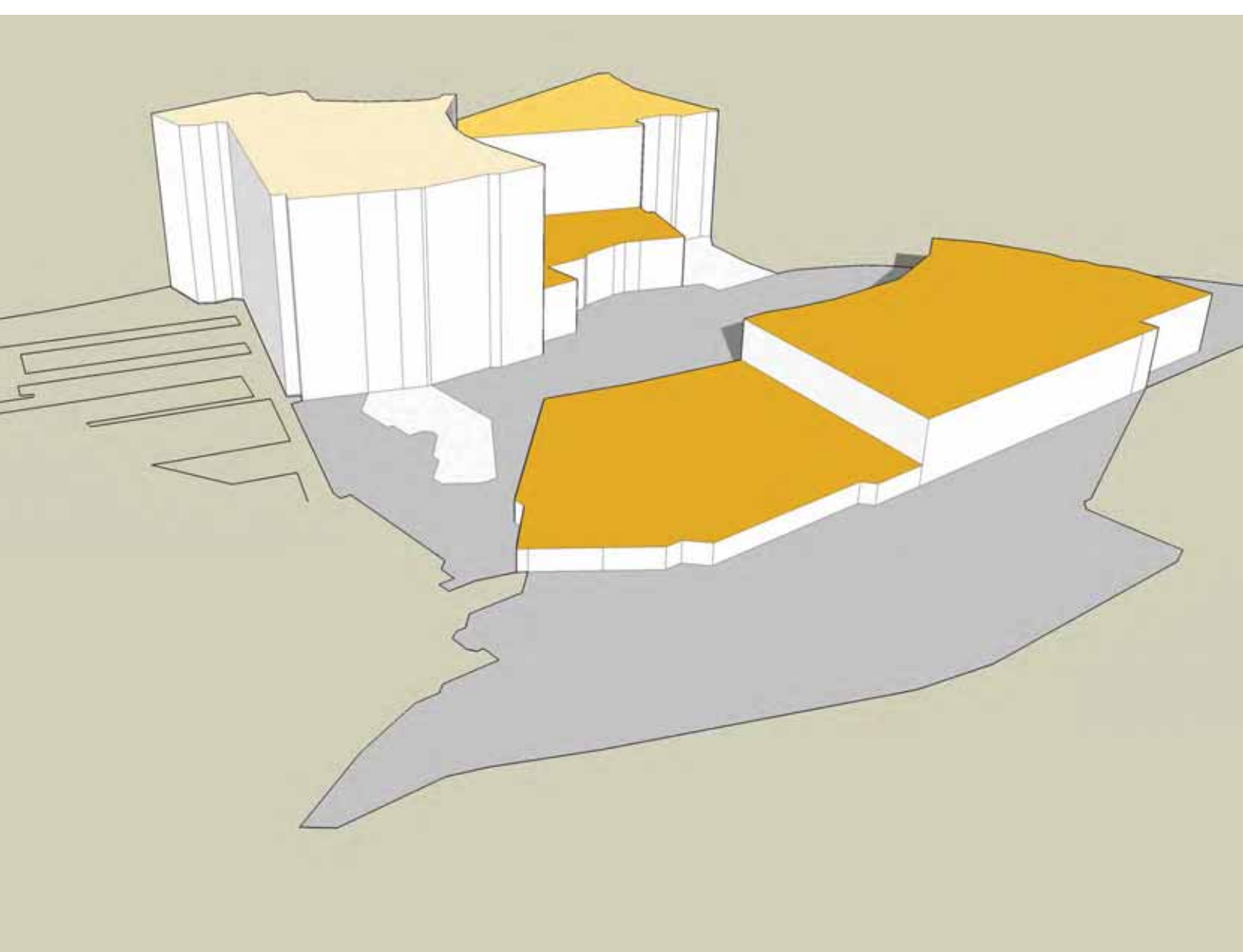
| | Standardized | Above | Below |
|--------------------------|--------------|-------|-------|
| Stadscentrum | 103 | 16 | 16 |
| Delfshaven | 76 | 7 | 25 |
| Overschie | 90 | 13 | 12 |
| Noord | 90 | 11 | 17 |
| Hillegersberg-Schiebroek | 112 | 24 | 10 |
| Kralingen-Crooswijk | 97 | 14 | 17 |
| Prins Alexander | 100 | 19 | 9 |
| Feijenoord | 80 | 9 | 22 |
| IJsselmonde | 88 | 10 | 12 |
| Charlois | 79 | 6 | 18 |
| Pernis | 96 | 14 | 6 |
| Hoogvliet | 91 | 14 | 11 |
| Hoek van Holland | 102 | 19 | 8 |



Categories



WORK & INCOME
Charlois



Work

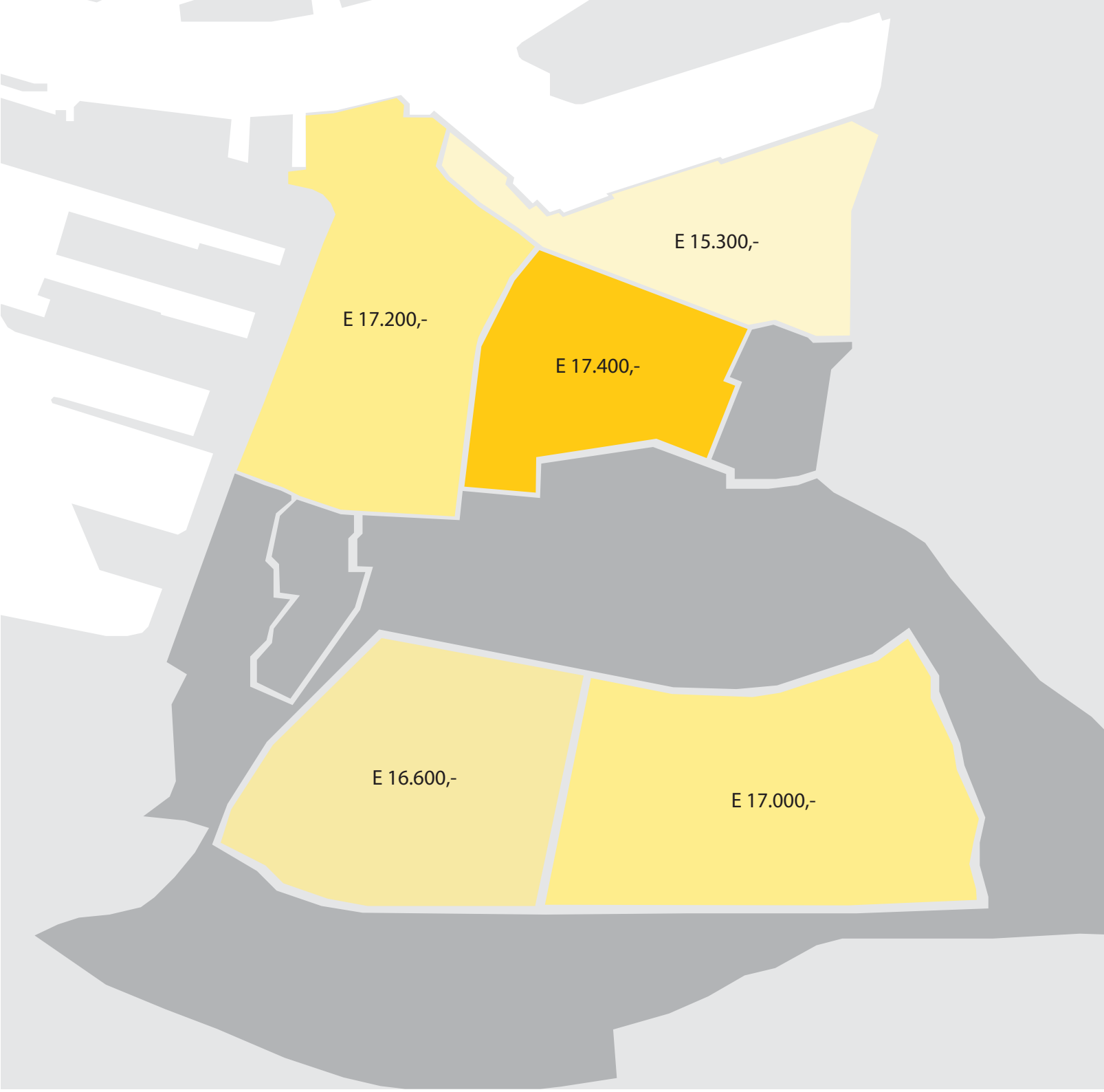
Satisfied with district

| | Jobs | inhabitants |
|--------------|------|-------------|
| Tarwewijk | 2126 | 12018 |
| Carnisse | 1367 | 10610 |
| Oud-Charlois | 2599 | 13176 |
| Zuidwijk | 1763 | 13449 |
| Pendrecht | 1367 | 12415 |

| | job/inh. (x100) | companies |
|--------------|-----------------|-----------|
| Tarwewijk | 17,7 | 237 |
| Carnisse | 12,9 | 286 |
| Oud-Charlois | 19,7 | 302 |
| Zuidwijk | 13,1 | 244 |
| Pendrecht | 11,0 | 176 |

Number of jobs

Oud-Charlois has the highest number of jobs because of its location along the harbor and a high amount of jobs compared to the surrounding neighborhoods.



Income

Legend

era e inco e per in abitant per nei bour oo

- ore abo e a era e
- abo e a era e
- belo a era e
- uc belo a era e

Income

onci ere t e act t at ore e pensi e ellin sare locate in u arlois t e inco e le el is also i ert ant e istrict a era e

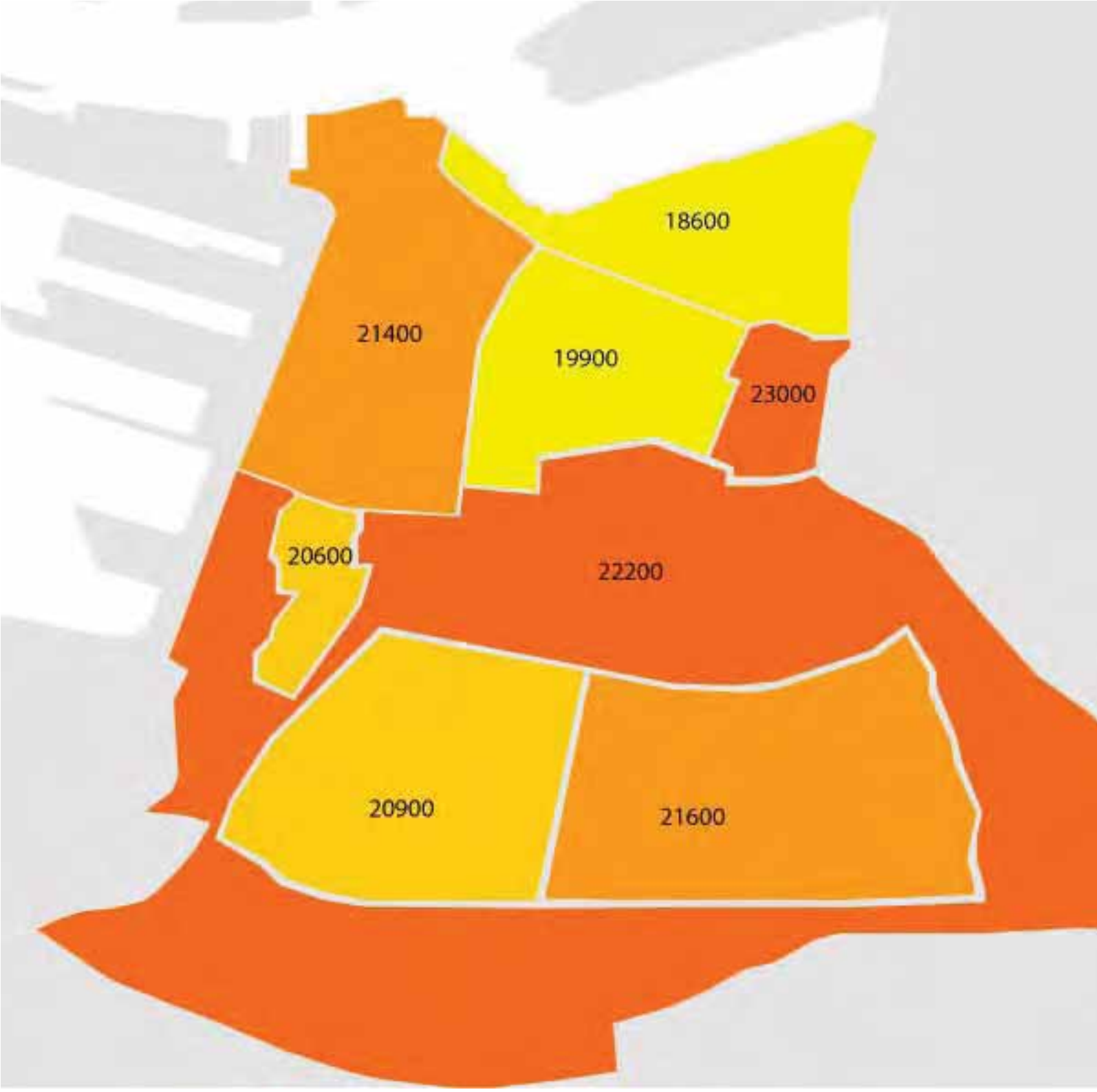

Income

Legend

- 20000
- 20000-21000
- 21000-22000
- +22000

maximal disposable Income

| | income euro's |
|--------------|---------------|
| Tarwewijk | 18600 |
| Carnisse | 19900 |
| Zuidwijk | 21600 |
| Oud-Charlois | 21400 |
| Wielewaal | 20600 |
| Zuidplein | 23000 |
| Pendrecht | 20900 |
| Zuiderpark | 22200 |
| Heijplaat | 23500 |
| Average | 20700 |



Average Income

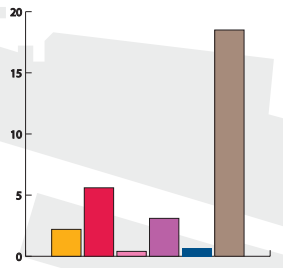
Legend

- average income > € 18500
- working class > € 18500
- pension > € 18500
- dutch nationality > € 18500
- foreign nationality > € 18500
- maximum = € 37000

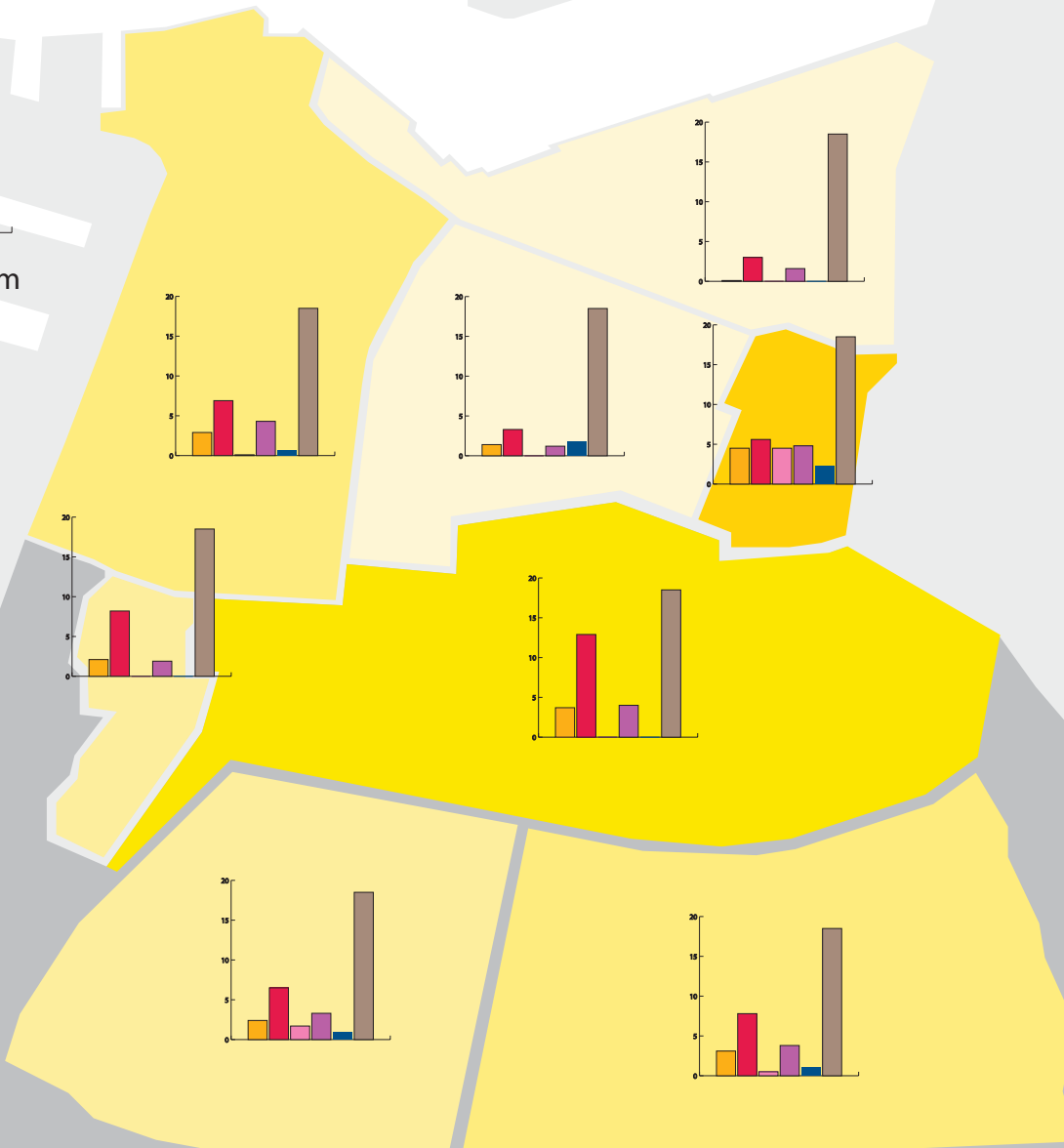
- capacity index
- > 7.1 strong
 - 6.0 - 7.0 sufficient
 - 5.0 - 5.9 vulnerable
 - 4.0 - 4.9 problematic
 - < 3.9 very weak

Table

| Charlois | 20700 | 41000 | 18900 | 21600 | 19200 |
|--------------|---------------|---------------|---------|-------------|--------------|
| | total average | working class | pension | dutch bitch | foreign pimp |
| Tarwewijk | 18600 | 21500 | 17200 | 20100 | 18000 |
| Carnisse | 19900 | 21800 | 18200 | 19700 | 20300 |
| Zuidwijk | 21600 | 26300 | 19000 | 22300 | 19600 |
| Oud-Charlois | 21400 | 25400 | 18600 | 22800 | 19200 |
| Wielewaal | 20600 | 26700 | 17100 | 20400 | 18500 |
| Zuidplein | 23000 | 24100 | 23000 | 23300 | 20800 |
| Pendrecht | 20900 | 25000 | 20200 | 21800 | 19400 |
| Zuiderpark | 22200 | 31400 | 16800 | 22500 | 20800 |



Average Rotterdam



Unemployment per ethnicity

Legend

- foreign nationality
- dutch nationality

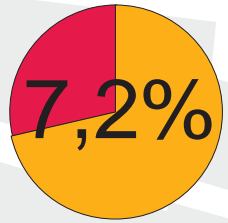
% unemployed inhabitants

index participation - work / education

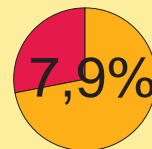
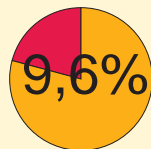
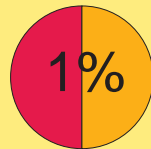
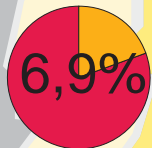
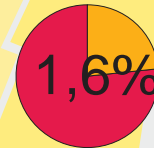
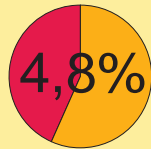
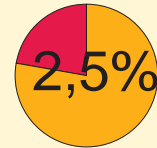
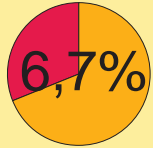
- > 7.1 strong
- 6.0 - 7.0 sufficient
- 5.0 - 5.9 vulnerable
- 4.0 - 4.9 problematic
- < 3.9 very weak

Table

| Charlois | 4463 | 1273 | 3190 |
|--------------|--------------------|-------------------|---------------------|
| | total unemployment | dutch nationality | foreign nationality |
| Tarwewijk | 893 | 198 | 695 |
| Carnisse | 426 | 184 | 242 |
| Zuidwijk | 960 | 268 | 692 |
| Oud-Charlois | 847 | 266 | 581 |
| Wielewaal | 66 | 53 | 13 |
| Zuidplein | 17 | 13 | 4 |
| Pendrecht | 1138 | 236 | 902 |
| Zuiderpark | 18 | 9 | 9 |



Average Rotterdam



Income

Legend

- % high income households
- % low income households
- % average

Income

- above Dutch average
- Dutch average
- under Dutch average
- far under Dutch average


Deviation in income

| | Standard-ized | Above | Below |
|--------------|---------------|-------|-------|
| Tarwewijk | 70 | 3 | 26 |
| Carnisse | 78 | 4 | 14 |
| Zuidwijk | 82 | 7 | 16 |
| Oud-Charlois | 81 | 8 | 17 |
| Wielewaal | 76 | x | x |
| Zuidplein | 97 | 10 | x |
| Pendrecht | 78 | 6 | 20 |
| Zuiderpark | 87 | x | x |
| Heijplaat | 80 | 8 | 16 |
| Average | x | x | x |

Identity - Rotterdam - Income

IDENTITY

Categories



WORK & INCOME
Oud-Charlois



Work

Legend

- or locations in t e nei bour oo
- or areas outsi e t e nei bour oo
- or areas insi e t e nei bour oo
- or li in co binations
- ain roa net or
- or one

Vacancy

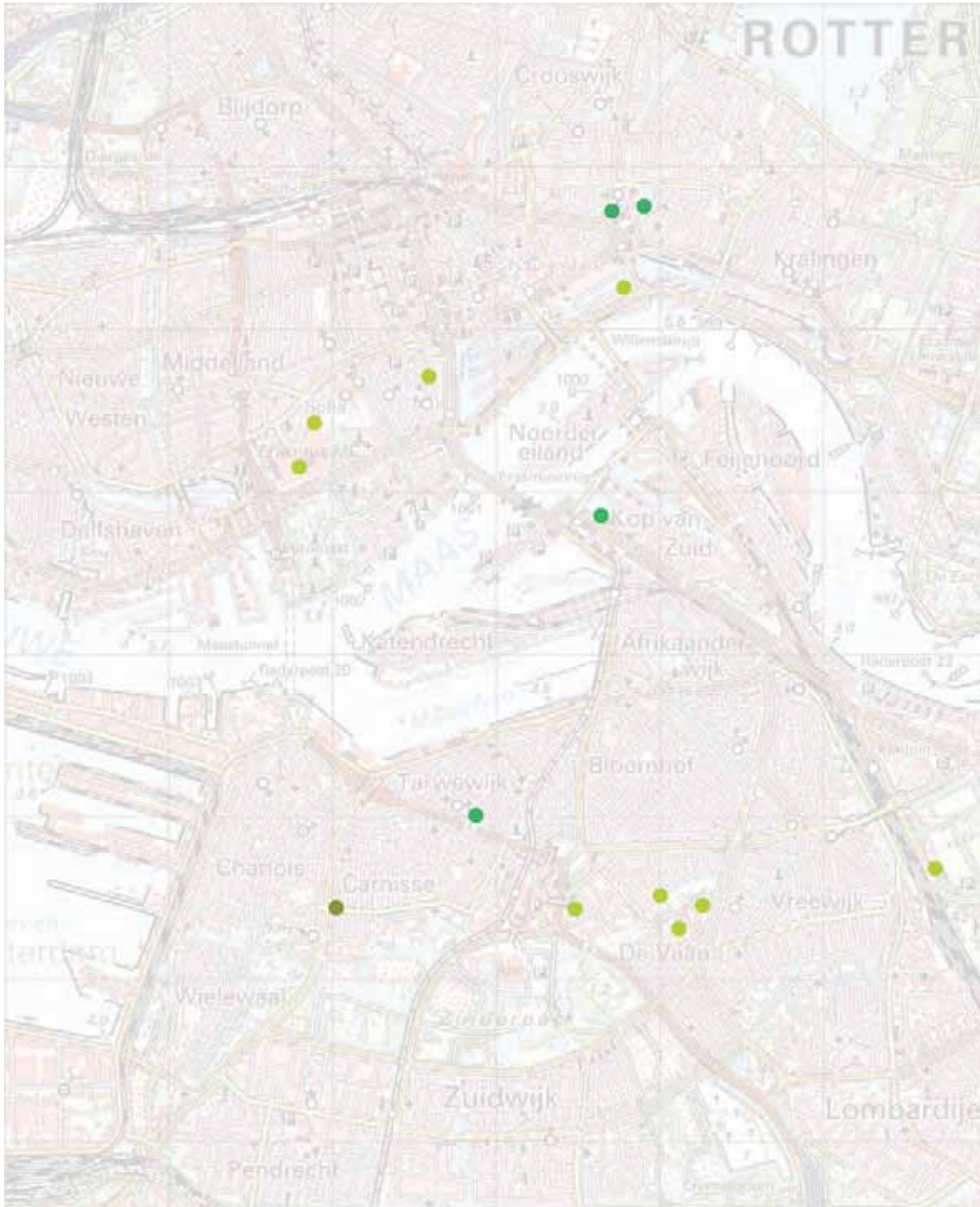
or areas are connecte to ot er or lo cations e en iron ent on t e estsi e is i ly e cte by t e arbor acti ies co bination in t e or an li in en i ron ent is only alon t e ainroa appear in

Categories



HEALTH CARE & SUPPORT
Rotterdam

health facility



Legend

- Hospital
- Clinic
- Pharmacy

Health

Legend

- Health level between 6 and 7
- Health level between 5 and 6
- Health level between 4 and 5



Health level

| | Good Health |
|--------------------------|-------------|
| Stadscentrum | 6 |
| Delfshaven | 4,5 |
| Overschie | 5,5 |
| Noord | 5,7 |
| Hillegersberg-Schiebroek | 6,8 |
| Kralingen-Crooswijk | 5,4 |
| Prins Alexander | 6,4 |
| Feijenoord | 4,6 |
| IJsselmonde | 4,9 |
| Charlois | 4 |
| Pernis | 6,2 |
| Hoogvliet | 5,6 |
| Hoek van Holland | 6,7 |
| Average Rotterdam | 5,1 |

Health level table determined by questionnaire on the experienced health and the influence of health on the person's life.

Categories



HEALTH CARE & SUPPORT
Charlois

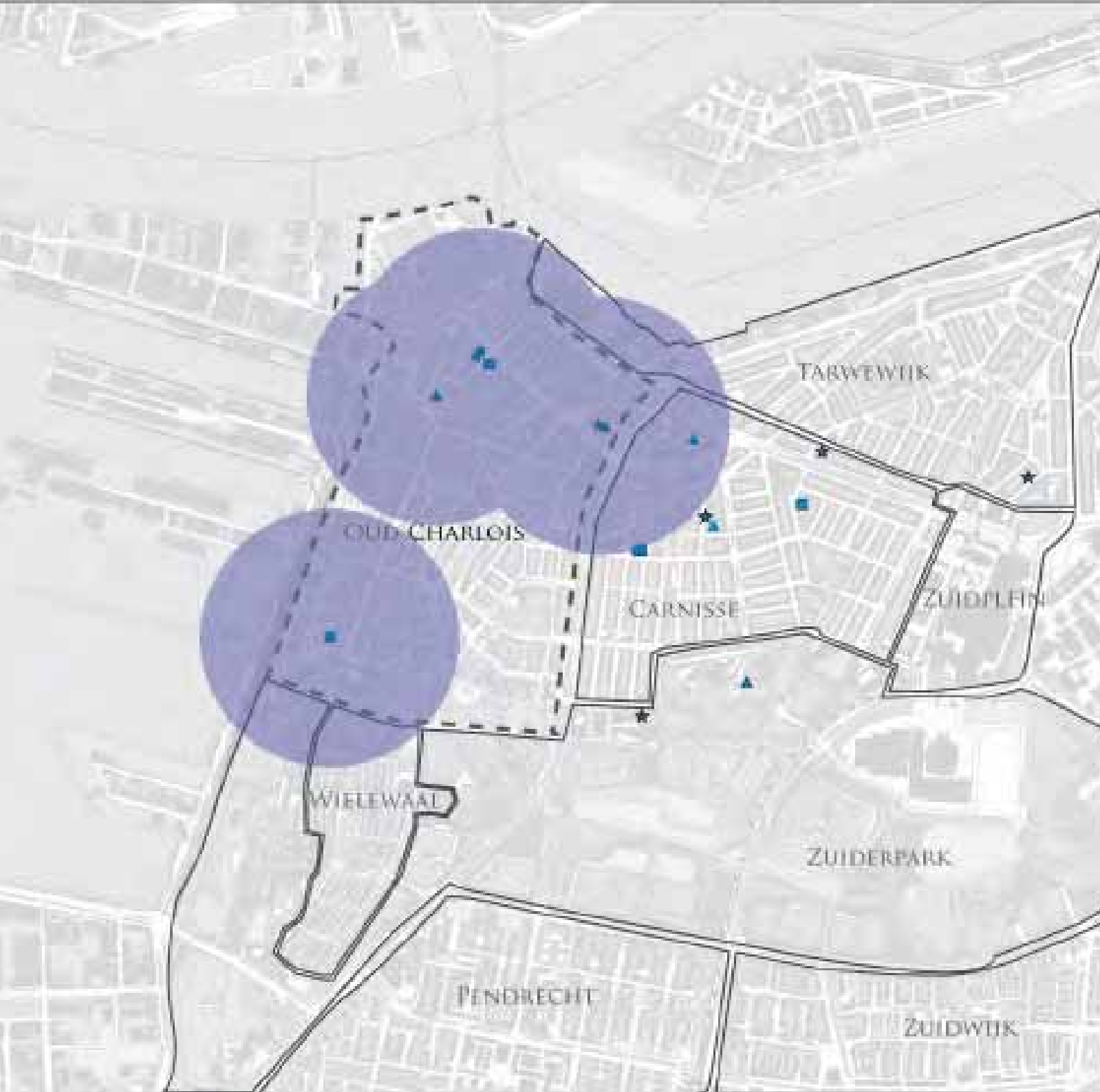
Social care accessibility

Legend

- covered by social care institutions
- day care center for infants
- neighborhood facilities
- kindergarden
- day care center for children

Parameters

The circle radius of the social care institutions is 400m (5min walk).



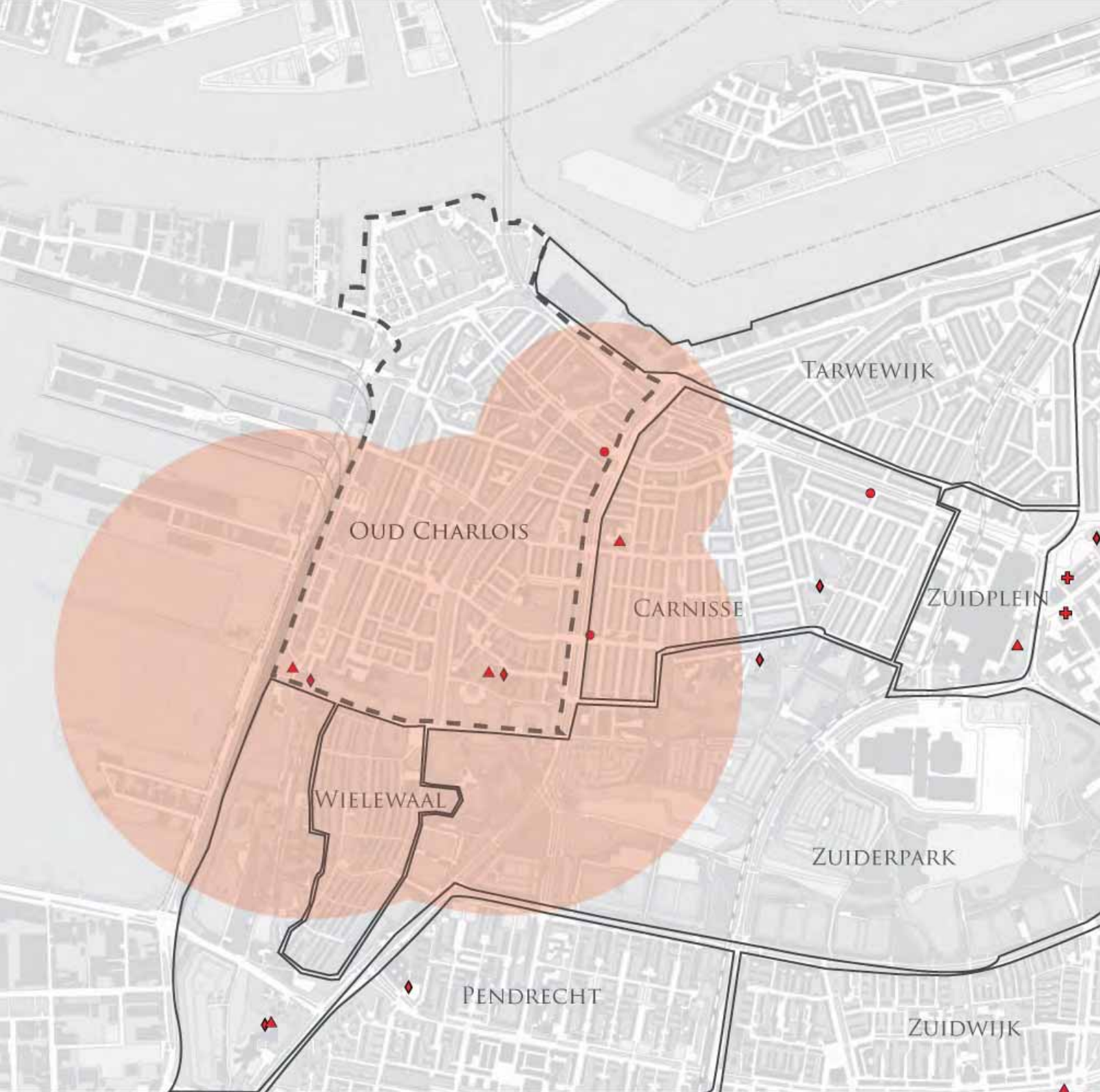
Health care accessibility

Legend

- covered by health care institutions
- pharmacy
- elders health care center
- youth health care center

Parameters

The circle radius of pharmacy is 400m (5min walk).
The circle radius of the health care centers of both types is 700m (8-10min walk)



Health Care Facilities

Health Care

Health Facilities

- Pharmacy Store
- + Hospital
- ▲ Youth Health Care Center
- ◆ Elders Health Care Center

Care Center Facilities

- + Neighborhood Facilities
- ★ Kindergarden
- Day Care Center for Young Children
- ▲ Day care center for older Children

| | Number Facilities |
|--------------|-------------------|
| Tarwewijk | 1 |
| Carnisse | 10 |
| Zuidwijk | 1 |
| Oud-Charlois | 12 |
| Wielewaal | - |
| Zuidplein | 1 |
| Pendrecht | 1 |
| Zuiderpark | 5 |
| Heijplaat | - |
| Average | 3.4 |

Source: Municipality of Rotterdam

Private / Public - Charlois - Health & Service
Private / Public

Health

Legend

- Health level between 5 and 6
- Health level between 4 and 5
- Health level under 4

Health level

| | Good Health |
|--------------|-------------|
| Tarwewijk | 3,7 |
| Carnisse | 4,3 |
| Zuidwijk | 4,6 |
| Oud-Charlois | 4,4 |
| Wielewaal | 3,3 |
| Zuidplein | 5,3 |
| Pendrecht | 3,6 |
| Zuiderpark | 5,3 |
| Heijplaat | 5,9 |
| Average | 4 |

Health level table determined by questionnaire on the experienced health and the influence of health on the person's life.

Categories



HEALTH CARE & SUPPORT
Oud-Charlois

Violence - Health & Care Facilities

Legend

Violence

- 0<=2
- >2 EN <=15
- >15 EN <=31
- >31

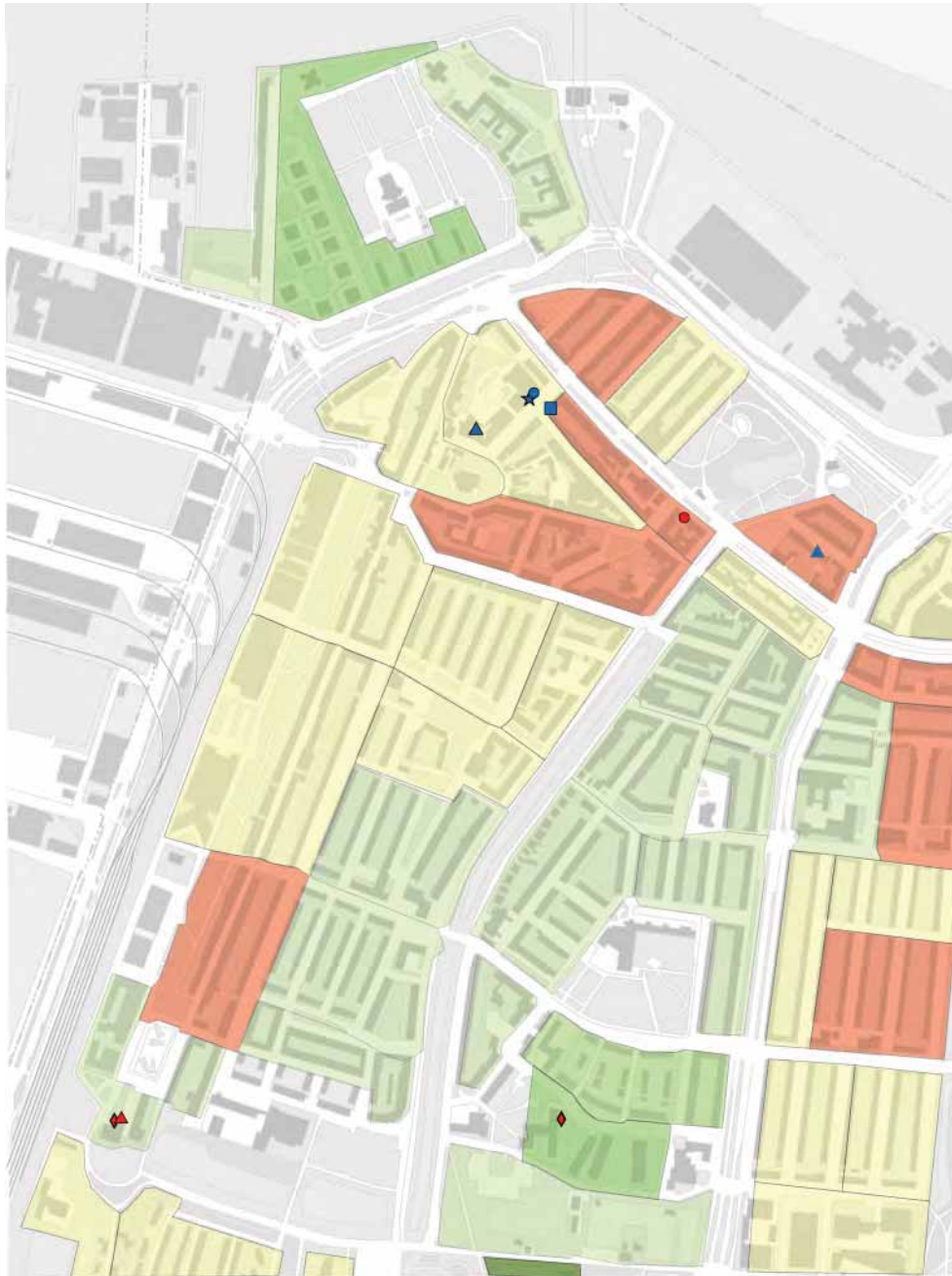
Health & Care Facilities

Health Facilities

- Pharmacy Store
- ▲ Youth Health Care Center
- ◆ Elders Health Care Center

Care Center Facilities

- Neighborhood Facilities
- ★ Kindergarden
- Day Care Center for Young Children
- ▲ Day care center for older Children



Source: Municipality of Oud-Charlois

Facilities - Oud-Charlois - Safety
Private / Public

2step-Analysis of Health & Care Facilities from Boergoens-straat/vliet road

Legend

- █ Main Road
- █ 1 step
- █ 2 step

Health & Care Facilities

Health Facilities

- Pharmacy Store
- ▲ Youth Health Care Center
- ◆ Elders Health Care Center

Care Center Facilities

- Neighborhood Facilities
- ★ Kindergarden
- Day Care Center for Young Children
- ▲ Day care center for older Children



Accessibility of Health & Care Facilities

| | Main Road | 1 step | 2 step |
|----------------------------|-----------|--------|--------|
| Pharmacy Store | | 1 | |
| Youth Health Care Center | | | |
| Elders Health Care Center | | | |
| Neighborhood Facilities | | 1 | |
| Kindergarden | | | 1 |
| Day Care for Young Chil/en | | | 1 |
| Day Care for Older Chil/en | | 1 | 1 |

Facilities - Oud-Charlois - Health & Services
Private / Public

source: Municipality of Ouderkerk
 group analysis

2step-Analysis of Health & Care Facilities from Wolphaertbocht road

Legend

- █ Main Road
- █ 1 step
- █ 2 step

Health & Care Facilities

Health Facilities

- Pharmacy Store
- ▲ Youth Health Care Center
- ◆ Elders Health Care Center

Care Center Facilities

- Neighborhood Facilities
- ★ Kindergarden
- Day Care Center for Young Children
- ▲ Day care center for older Children



Accessibility of Health & Care Facilities

| | Main Road | 1 step | 2 step |
|----------------------------|-----------|--------|--------|
| Pharmacy Store | 1 | | |
| Youth Health Care Center | | | |
| Elders Health Care Center | | | |
| Neighborhood Facilities | 1 | | |
| Kindergarden | | 1 | |
| Day Care for Young Chil/en | 1 | | |
| Day Care for Older Chil/en | | 1 | 1 |

Facilities - Oud-Charlois - Health & Services
Private / Public

source: municipality of Rotterdam
 other analysis

Relation of Public Green to Health & Care Facilities

Legend

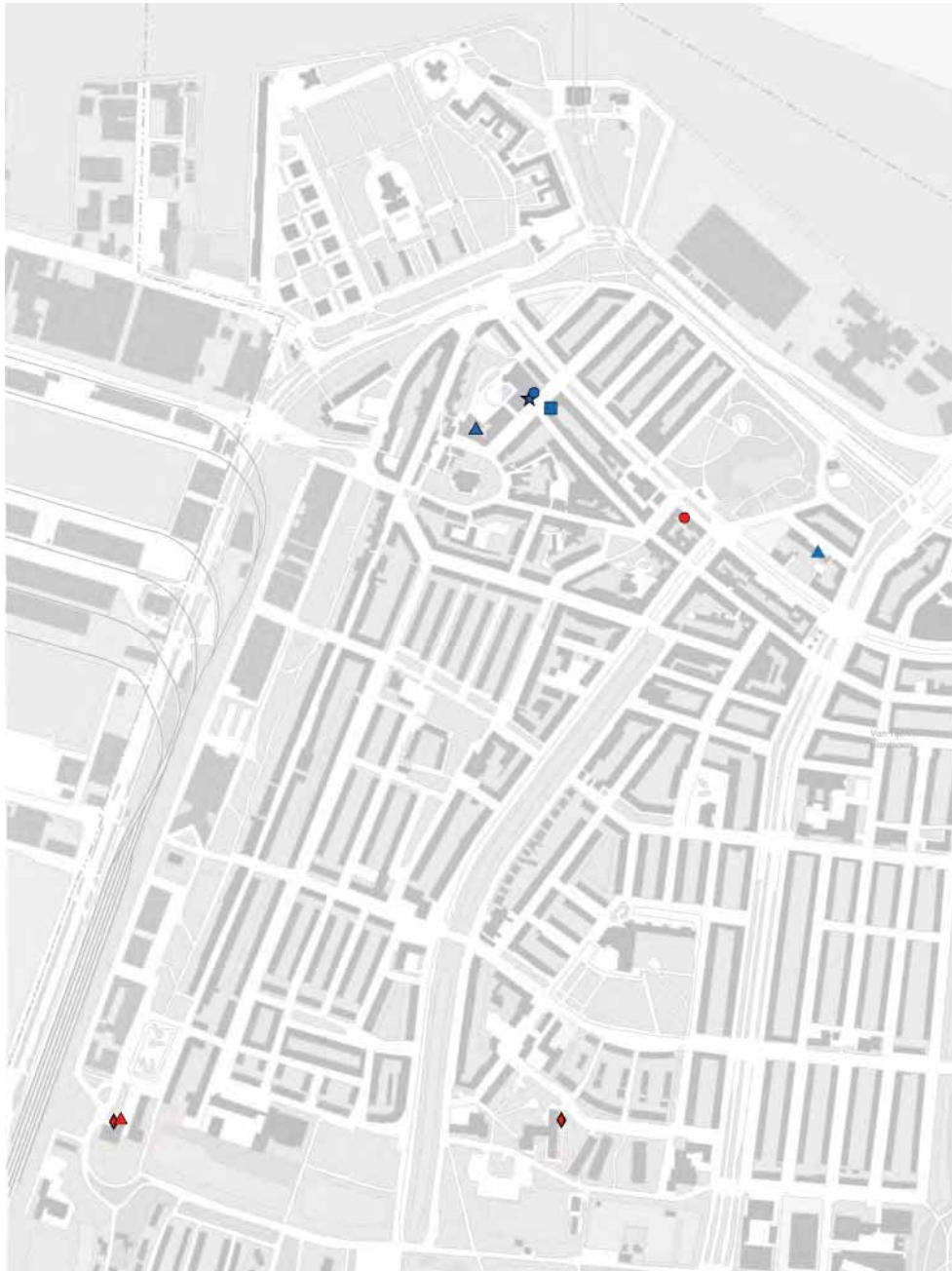
- Public Green
- Health Facilities
- Care Facilities



Source: Municipality of Rotterdam
Group analysis

Facilities - Oud-Charlois - Social Participation
Private / Public

Health / Care Facilities



Legend

Health Facilities

- Pharmacy Store
- ▲ Youth Health Care Center
- ◆ Elders Health Care Center

Care Center Facilities

- Neighborhood Facilities
- ★ Kindergarden
- Day Care Center for Young Children
- ▲ Day care center for older Children


Health / Care Facilities

| | number |
|------------------------------------|--------|
| Health Facilities | |
| Pharmacy Store | 1 |
| Youth Health Care Center | 1 |
| Elders Health Care Center | 2 |
| Care Facilities | |
| Neighborhood Facilities | 1 |
| Kindergarden | 1 |
| Day Care Center for Young Children | 1 |
| Day Care Center for Older Children | 2 |

Source: Municipality of Oud-Charlois

Facilities - Oud-Charlois - Social Participation
Private / Public

Categories

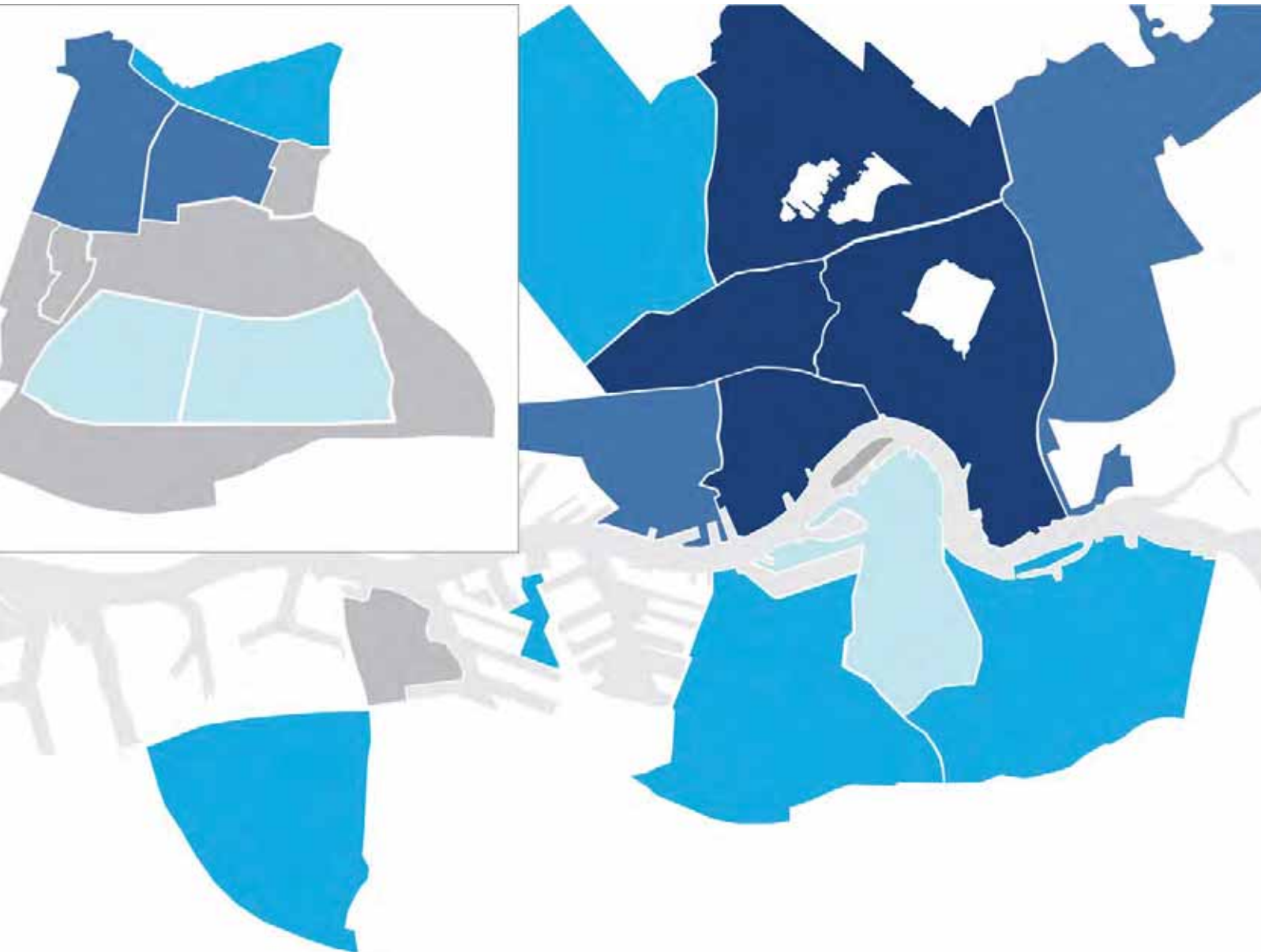


EDUCATION
Rotterdam

Education Level

Legend

- ≥ 70%
- 61% > 70%
- 51% > 60%
- ≤ 50%
- n no



Secondary and higher education, 2008

| | Percentage |
|------------------|------------|
| ta sc ntr m | |
| l sha n | |
| rschi | |
| oor | 74 |
| Hill rs r chi ro | 75 |
| ralin n Croos i | 70 |
| Prins Alexander | |
| i noor | 44 |
| ss lmon | |
| Charlois | |
| Charlois | |
| P rnis | |
| Hoo li t | |
| Hoek van Holland | |
| ott r am | |

Education Level

Legend

- Secondary School
- Elementary School



Number of students in Rotterdam, 00 ~08

| | Elementary | Secondary |
|------------------|------------|-----------|
| De Boer | 2075 | |
| De Koning | 7114 | 4774 |
| De Kruis | 1059 | 179 |
| De Kruis | | |
| Hillegom | 4058 | |
| De Kruis | 3641 | 4774 |
| De Kruis | 7066 | 179 |
| De Kruis | 4848 | |
| De Kruis | 396 | |
| Prins Alexander | 7299 | 6725 |
| Charlois | | |
| Hoek van Holland | | 971 |
| Hoek van Holland | 769 | |

Education

Legend

- school quitters
- starting qualifications

Education level


- Education level above Rotterdam average
- Education level Rotterdam average
- Education level under Rotterdam average



Education

| | Educa- tion level | school quitters | starting qualifica- tions |
|-------------------------------|----------------------|--------------------|---------------------------------|
| Stadscentrum | 82 | 10 | 44 |
| Delfshaven | 61 | 11 | 24 |
| Overschie | 55 | 12 | 21 |
| Noord | 74 | 11 | 30 |
| Hillegersberg-Schie- broek | 75 | 8 | 21 |
| Kralingen-Crooswijk | 70 | 9 | 38 |
| Prins Alexander | 66 | 8 | 23 |
| Feijenoord | 44 | 13 | 17 |
| IJsselmonde | 53 | 13 | 19 |
| Charlois | 55 | 16 | 20 |
| Pernis | x | 8 | 22 |
| Hoogvliet | 52 | 9 | 18 |
| Hoek van Holland | x | 9 | 22 |





Categories



EDUCATION
Charlois

Education Accessi- bility

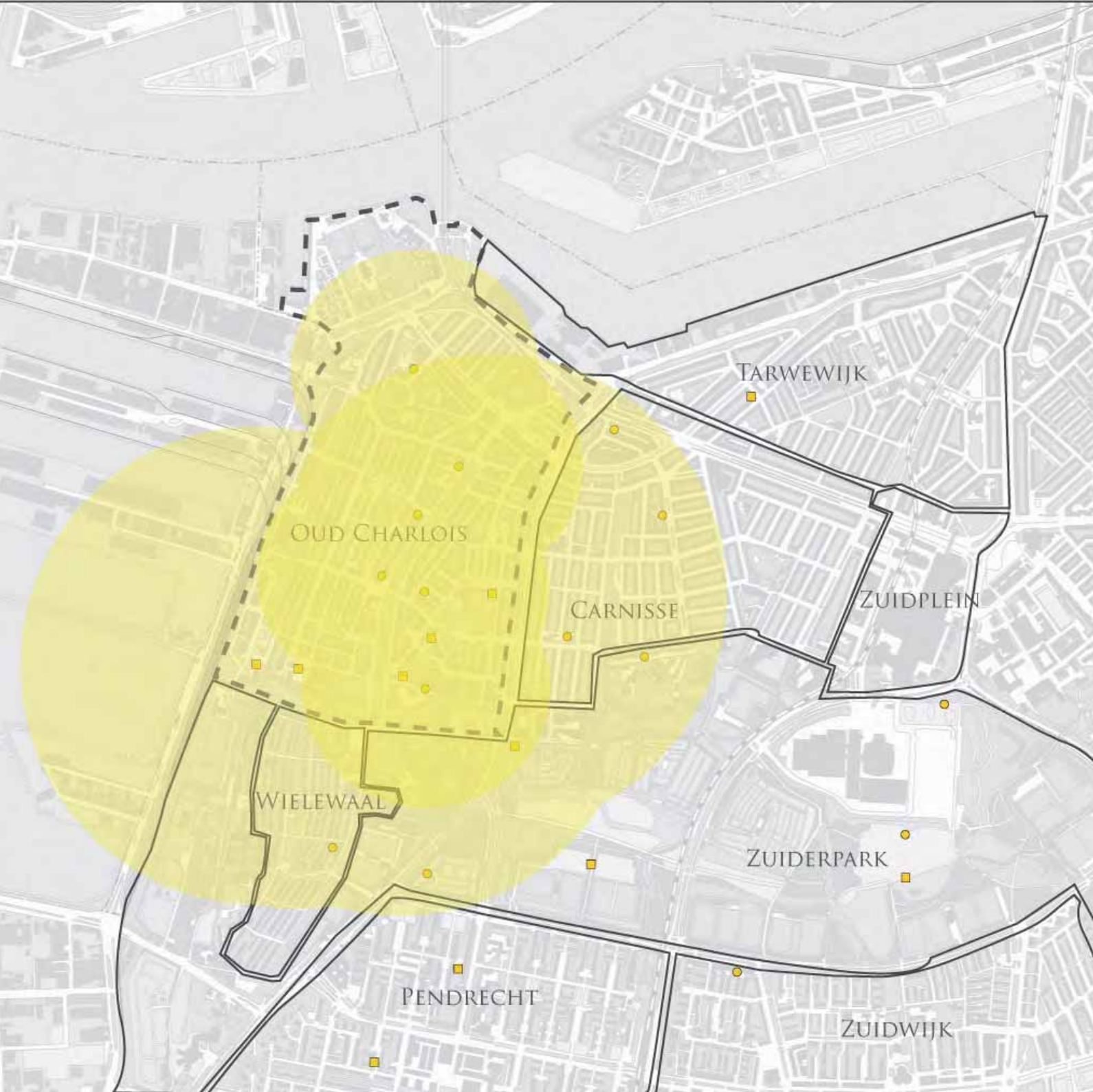
Legend

-  covered by primary and high schools
-  covered only by primary schools or high schools
-  high schools
-  primary schools

Parameters

The circle radius of the primary schools is 400m (5min walk).

The circle radius of the high schools is 750m (10min walk)



educational Facilities

Legend

-  Primary Schools
-  High Schools
-  Special Schools





| | Number Facilities |
|--------------|-------------------|
| Tarwewijk | 1 |
| Carnisse | 3 |
| Zuidwijk | 1 |
| Oud-Charlois | 12 |
| Wielewaal | 2 |
| Zuidplein | 1 |
| Pendrecht | 2 |
| Zuiderpark | 9 |
| Heijplaat | - |
| Average | 4.6 |

Source: Municipality of Rotterdam

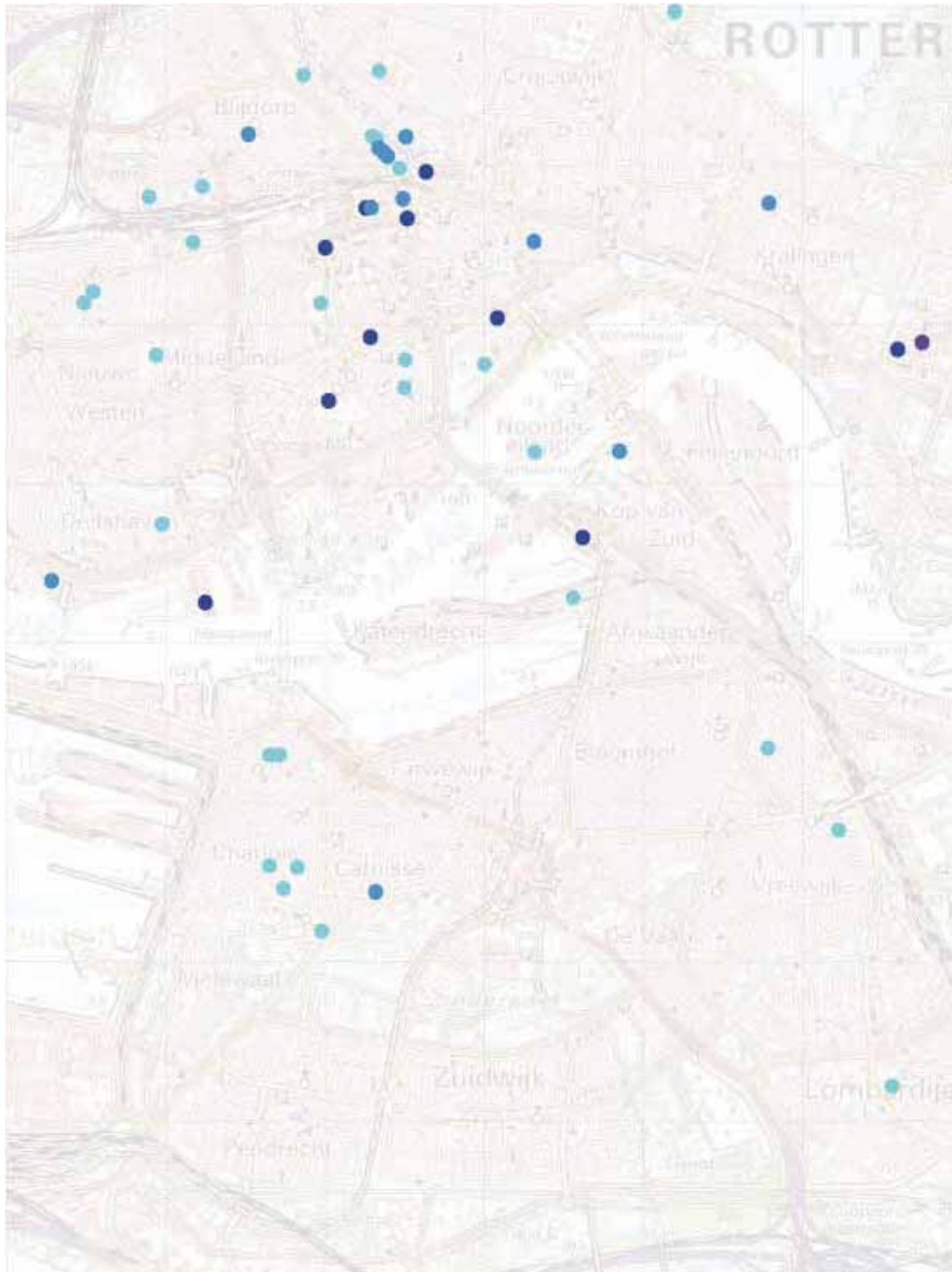
Private / Public - Charlois - Education
Private / Public

Higher Education

Legend

-  schools
-  MBO
-  HBO
-  University

| | |
|--|--|
| | |
| | |
| | |
| | |



Education

drop-outs youth 17 - 22 yrs.

Legend

- foreign nationality
- dutch nationality

% Drop outs youth

index participation - work / education

- > 7.1 strong
- 6.0 - 7.0 sufficient
- 5.0 - 5.9 vulnerable
- 4.0 - 4.9 problematic
- < 3.9 very weak

Table

| Charlois | 5115 | 3435 | 1680 | 1099 | 581 | 1680 |
|------------|-----------------------|--------------------------|------------------------|--------------------|------------------------|----------------------|
| | total 17 - 22 yrs. | foreign nationalities | dutch nationalities | total drop-outs | foreign nationality | dutch nationality |
| Tarwewijk | 1101 | 828 | 273 | 248 | 182 | 66 |
| Carnisse | 904 | 540 | 364 | 208 | 139 | 69 |
| Zuidwijk | 819 | 508 | 311 | 177 | 106 | 71 |
| Oud-Charlo | 1005 | 669 | 336 | 203 | 130 | 73 |
| Wielewaal | 60 | 15 | 45 | 16 | 4 | 12 |
| Zuidp/zuid | 53 | 27 | 26 | 15 | 7 | 8 |
| Pendrecht | 975 | 776 | 199 | 194 | 145 | 49 |



Education

Legend

- school quitters
- starting qualifications

Education level

- Education level above Rotterdam average
- Education level Rotterdam average
- Education level under Rotterdam average


Education

| | Educa- tion level | school quitters | starting qualifica- tions |
|--------------|----------------------|--------------------|---------------------------------|
| Tarwewijk | 51 | 18 | 20 |
| Carnisse | 62 | 19 | 25 |
| Zuidwijk | 49 | 14 | 18 |
| Oud-Charlois | 61 | 14 | 20 |
| Wielewaal | x | 16 | 21 |
| Zuidplein | x | 30 | 41 |
| Pendrecht | 50 | 15 | 17 |
| Zuiderpark | x | 14 | 13 |
| Heijlplaat | x | 14 | 16 |
| Average | 55 | 16 | 20 |

Identity - Charlois - Income

IDENTITY

Categories



EDUCATION
Oud-Charlois

Violence - Educational Facilities

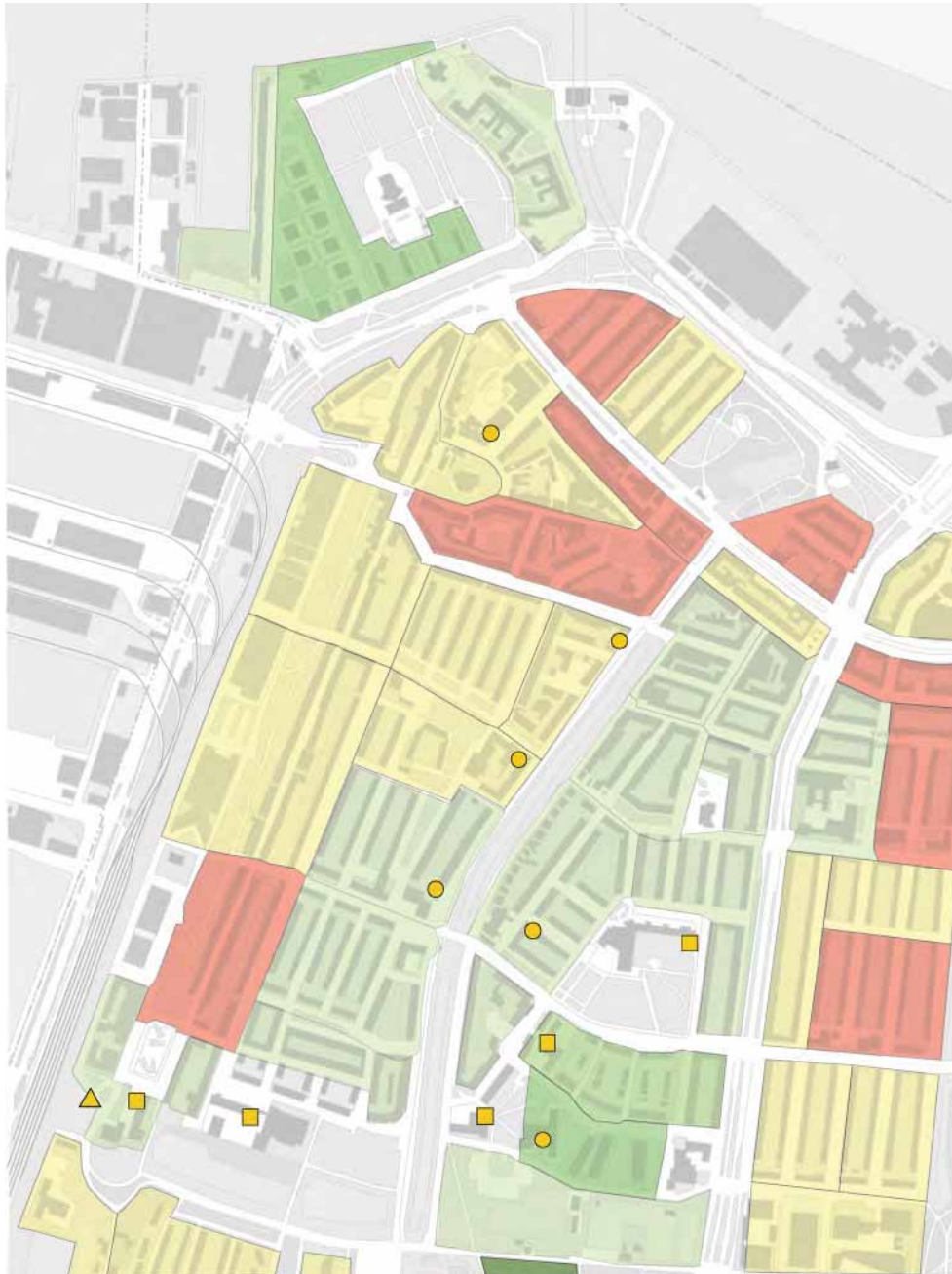
Legend

Violence

- 0 <= 2
- > 2 EN <= 15
- > 15 EN <= 31
- > 31

Educational Facilities

- Primary Schools
- High Schools
- Special Schools



Source: Municipality of Oud-Charlois

Facilities - Oud-Charlois - Safety
Private / Public

2step-Analysis of Educational Facilities from Boergoensestraat/vliet road

Legend

- █ Main Road
- █ 1 step
- █ 2 step

Educational Facilities

- Primary Schools
- High Schools
- ▲ Special Schools



Accessibility of Educational Facilities

| | Main Road | 1 step | 2 step |
|-----------------|-----------|--------|--------|
| Primary Schools | 3 | | 3 |
| High Schools | | 1 | 2 |
| Special Schools | | | |

Source Municipality of Ouderkerk a group analysis

2step-Analysis of Educational Facilities from Wolphaertbocht road



Legend

- █ Main Road
- █ 1 step
- █ 2 step

Educational Facilities

- Primary Schools
- High Schools
- ▲ Special Schools

Accessibility of Educational Facilities

| | Main Road | 1 step | 2 step |
|-----------------|-----------|--------|--------|
| Primary School | | 3 | 1 |
| High Schools | | | |
| Special Schools | | | |

Source: Municipality of Ouderkerk aan de Amstel

Relation of Public Green to Educational Facilities

Legend

- Public Green
- Educational Facilities



Source: Municipality of Oud-Charlois
Group analysis

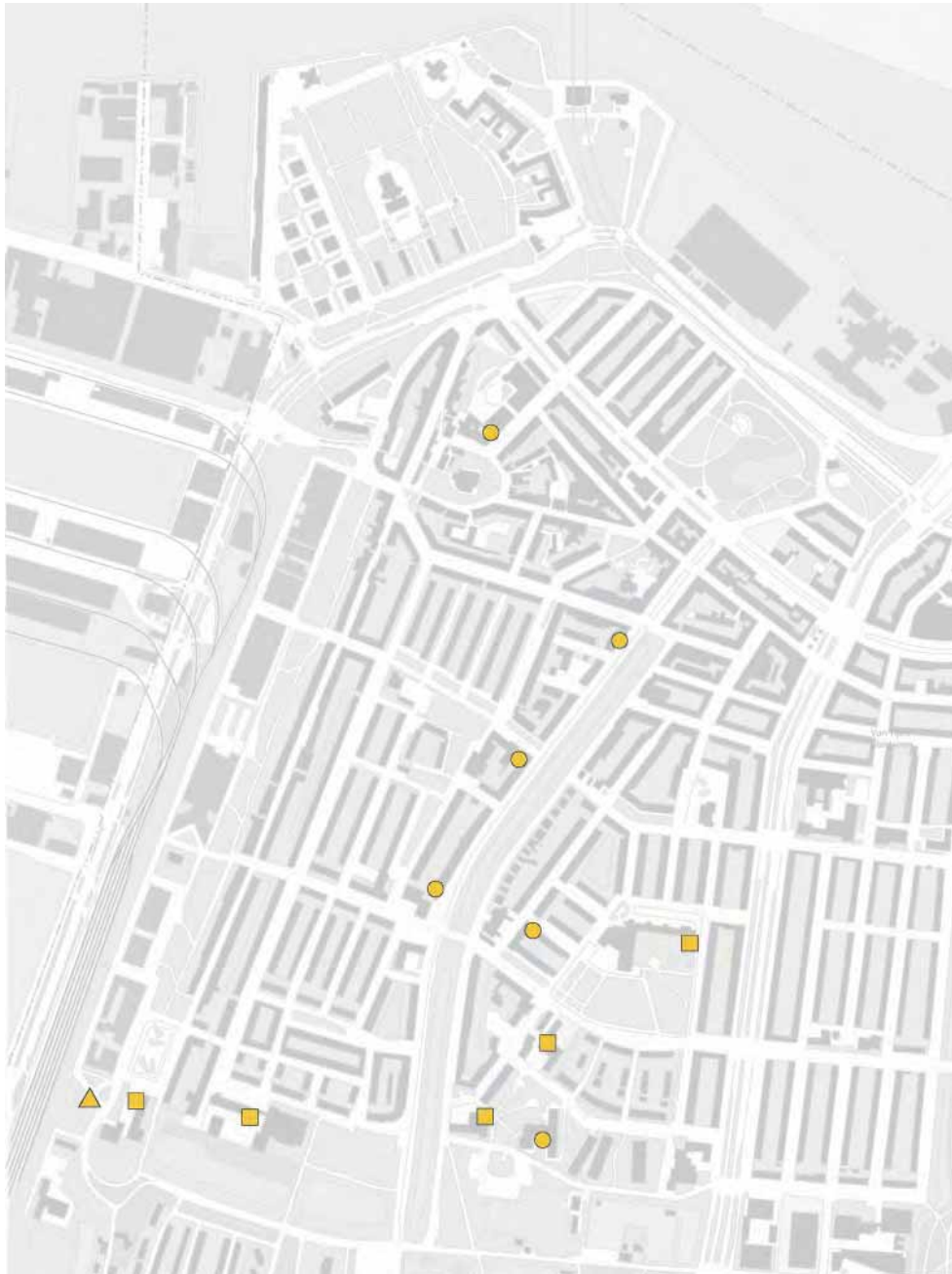
Educational Facilities

Legend

- Primary Schools
- High Schools
- ▲ Special Schools

Educational Facilities


| | number |
|-----------------|--------|
| Primary Schools | 6 |
| High Schools | 5 |
| Special Schools | 1 |



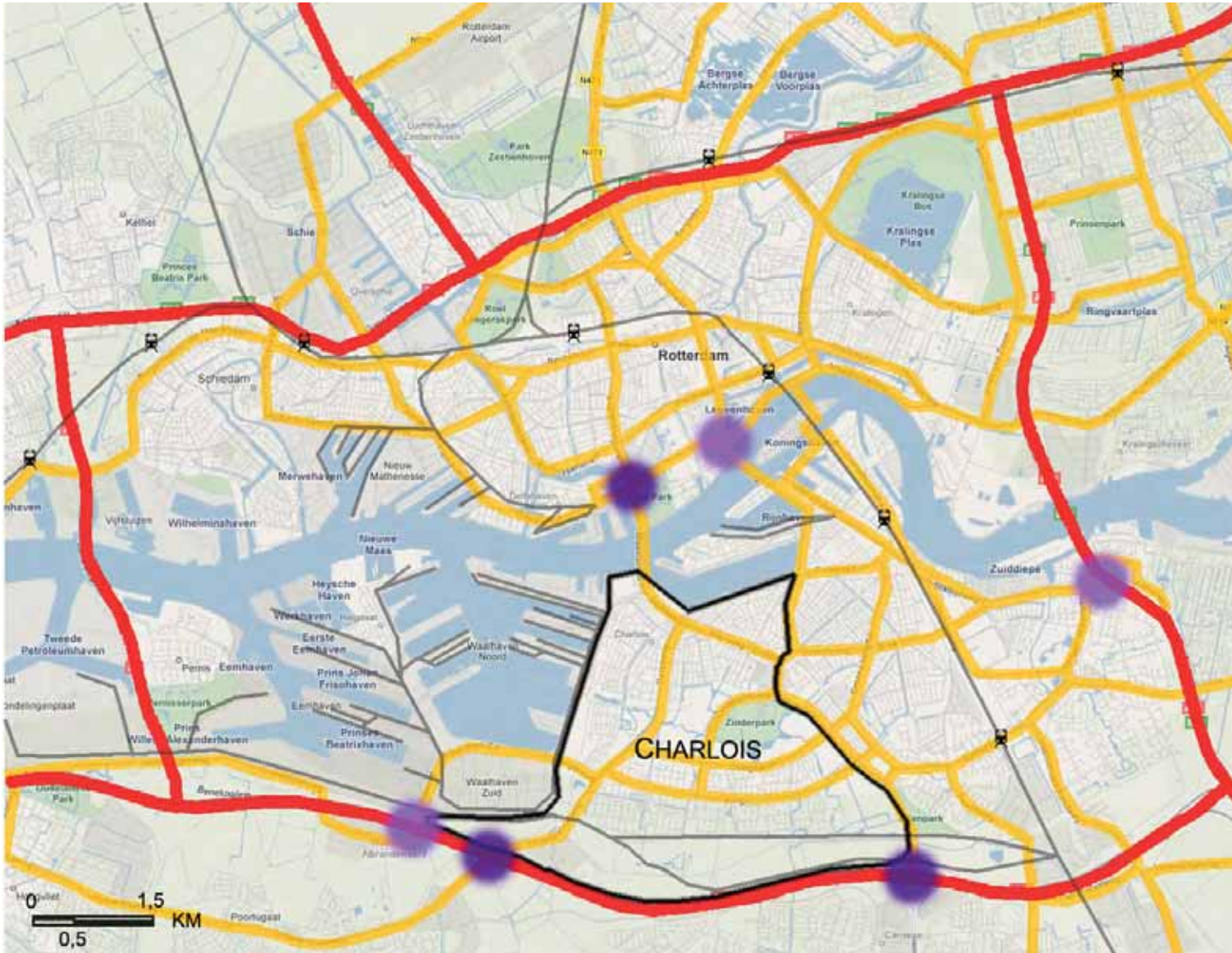
Source: Municipality of Rotterdam

Facilities - Oud-Charlois - Education
Private / Public

Categories



SOCIAL PARTICIPATION
Rotterdam



social participation

the

- main arterial
- secondary arterial
- type of road transportation
- rail line
- highways
- arterials

accessibility of the district to the road network

Rotterdam is encircled by a ring road which defines its prime boundaries. A series of main arteries radiate people to the inner city and districts. These numerous series, as seen in the map, are quite dense, a fact which encourages that Rotterdam is a car based city. Furthermore there are 3 bridges and 2 tunnels that connect the two sides with each other. Regarding the accessibility to Charlois, it should be highlighted that part of the ring road creates its southern border. There are two main roads that take cars into Charlois, as well as two secondary. From the city center, one can use the Maastunnel which leads directly to the area, but also the Erasmusbrug. From Charlois the main arteries lead to the inner districts and the centre.

accessibility to the road network and social participation



ocial articipation

een

- type o transportation
- Daily busline
- Frequent daily busline
- ra line
- Metroline Erasmuslijn
- ailine
- M Bus, Tram & Metro stop

Rotterdam public transport in relation to Charlois

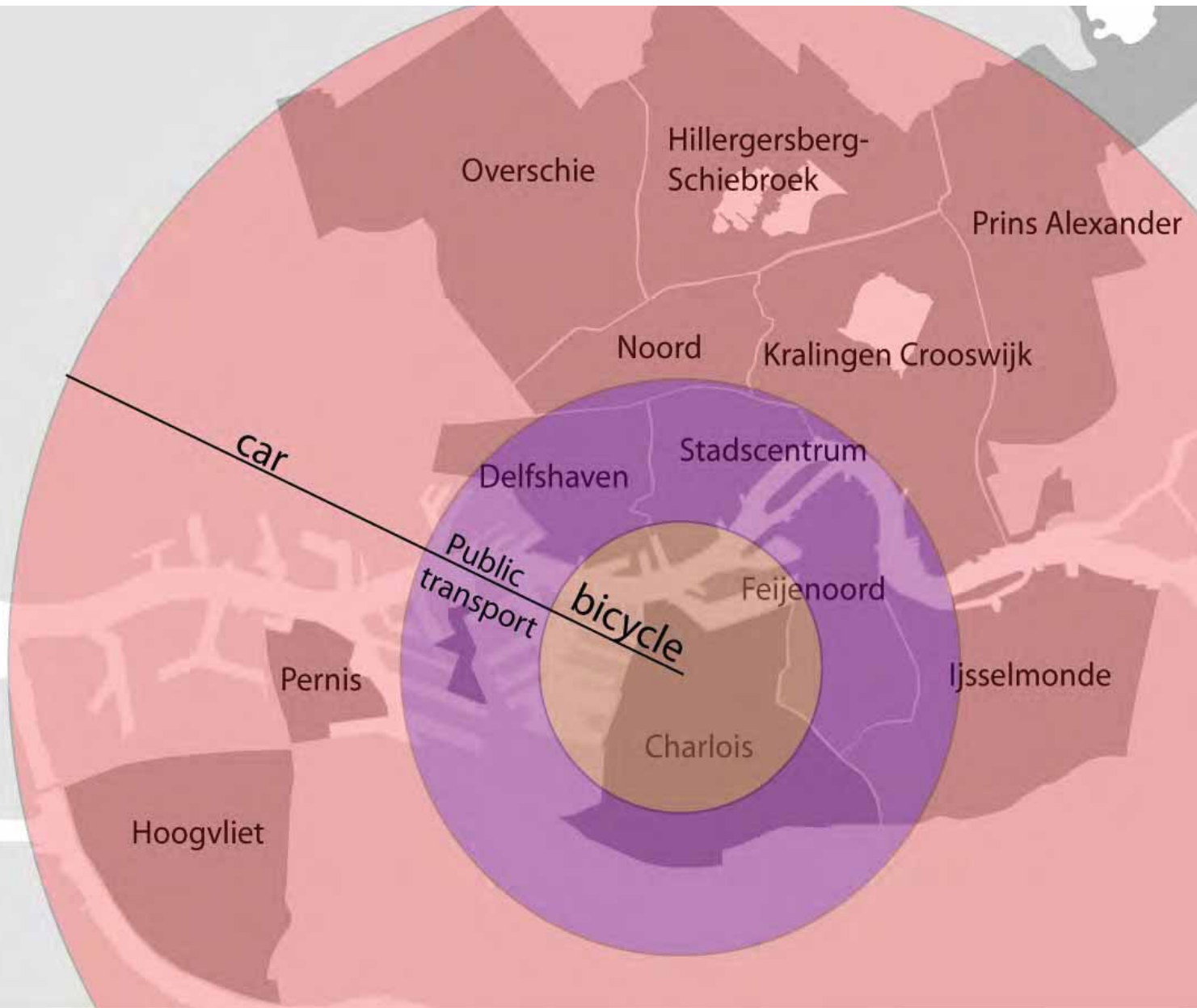
The public transportation system is spread throughout the whole city and is created by two metro lines, several tram and bus lines and the railway. Focusing in Charlois district (are it a black contour) it is evident that Zuidplein area comprises a hub for the greater area as most of the local transportation lines pass from there (including the erasmus lijn-metro). The railway passes through the greater area making four stations, but there are bus lines connecting all four stations with the study area. Lastly, there are two tram lines passing through Charlois. As an overall feature the area is mostly well-connected with the southern districts, whereas the connection with the northern part is mostly reliant to reach larger nodes such as the railway stations.

ability offer a social participation

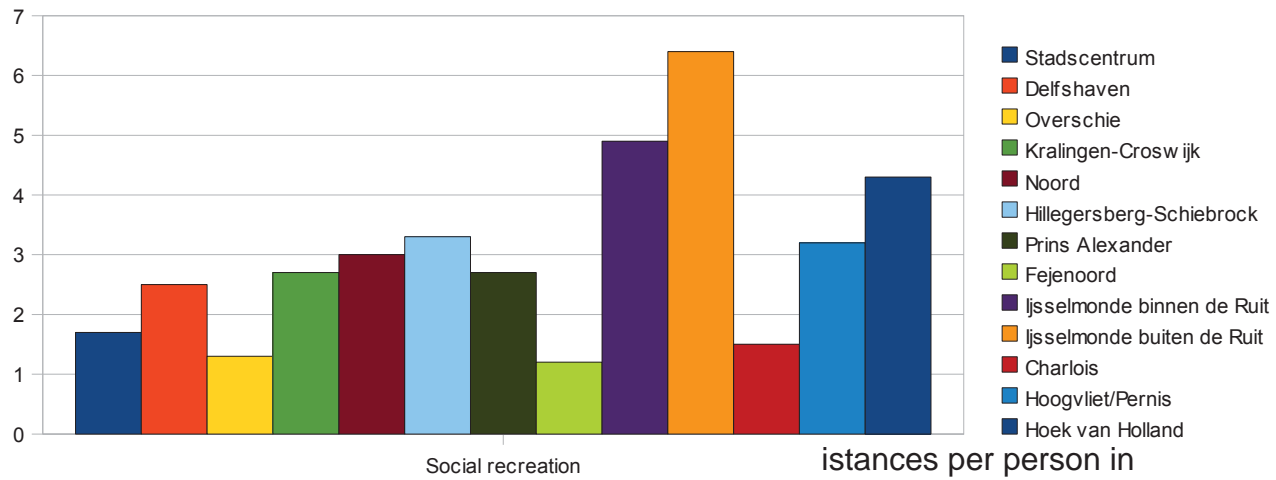
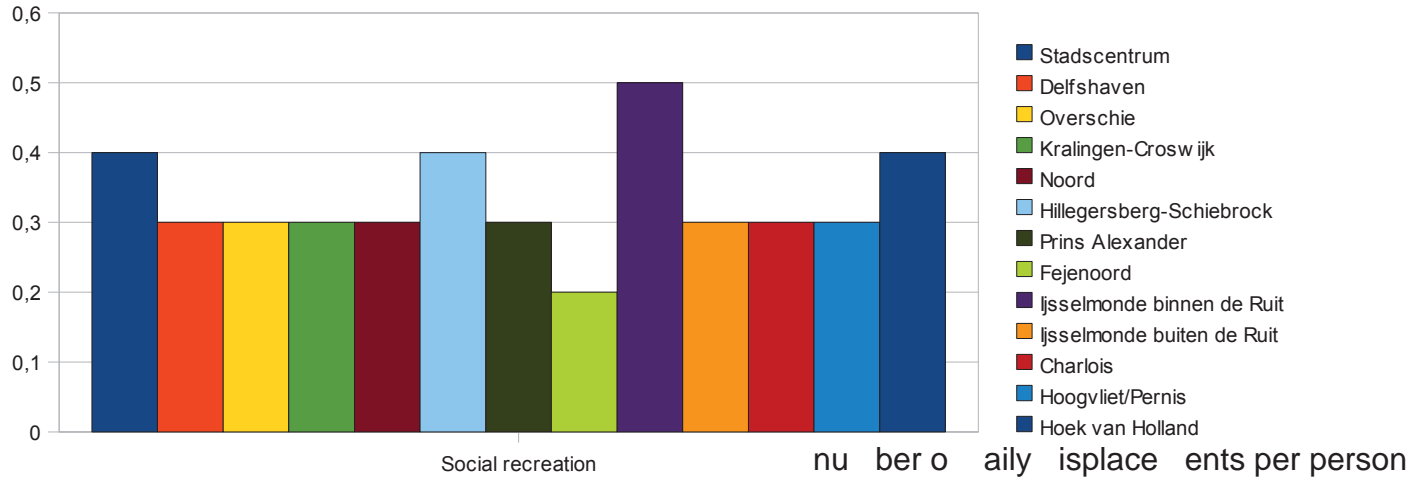
Mobility modes

Legend

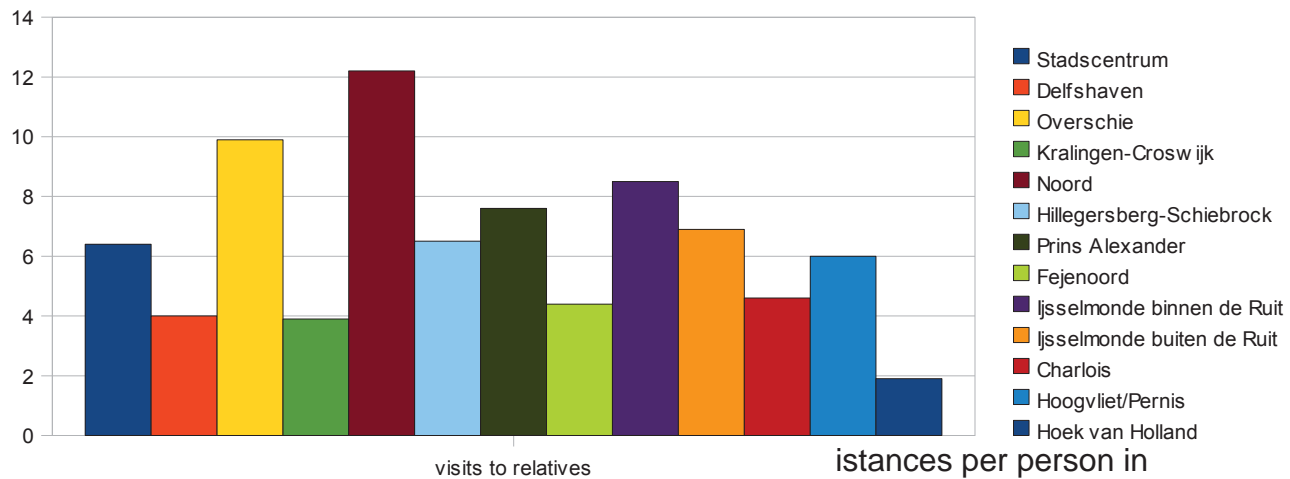
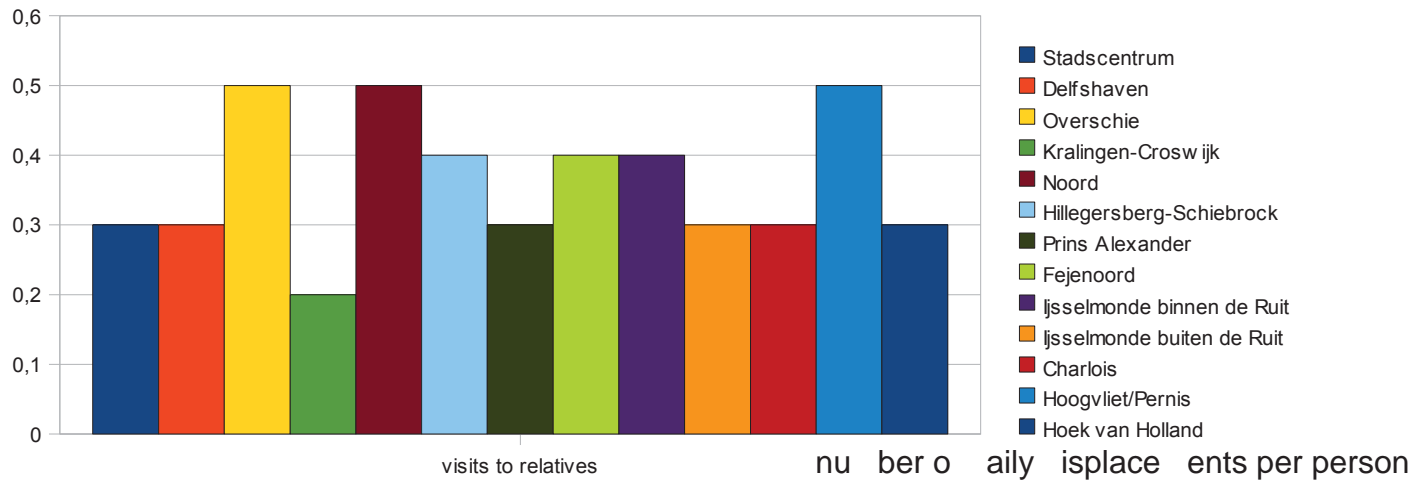
- mostly car
- car & public transport
- car & bicycle



ocial recreation



visits to relatives



Education

drop-outs youth 17 - 22 yrs.

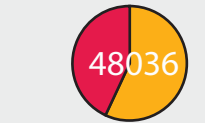
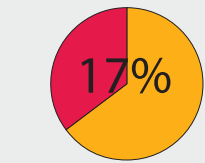
Legend

- foreign nationality
- dutch nationality

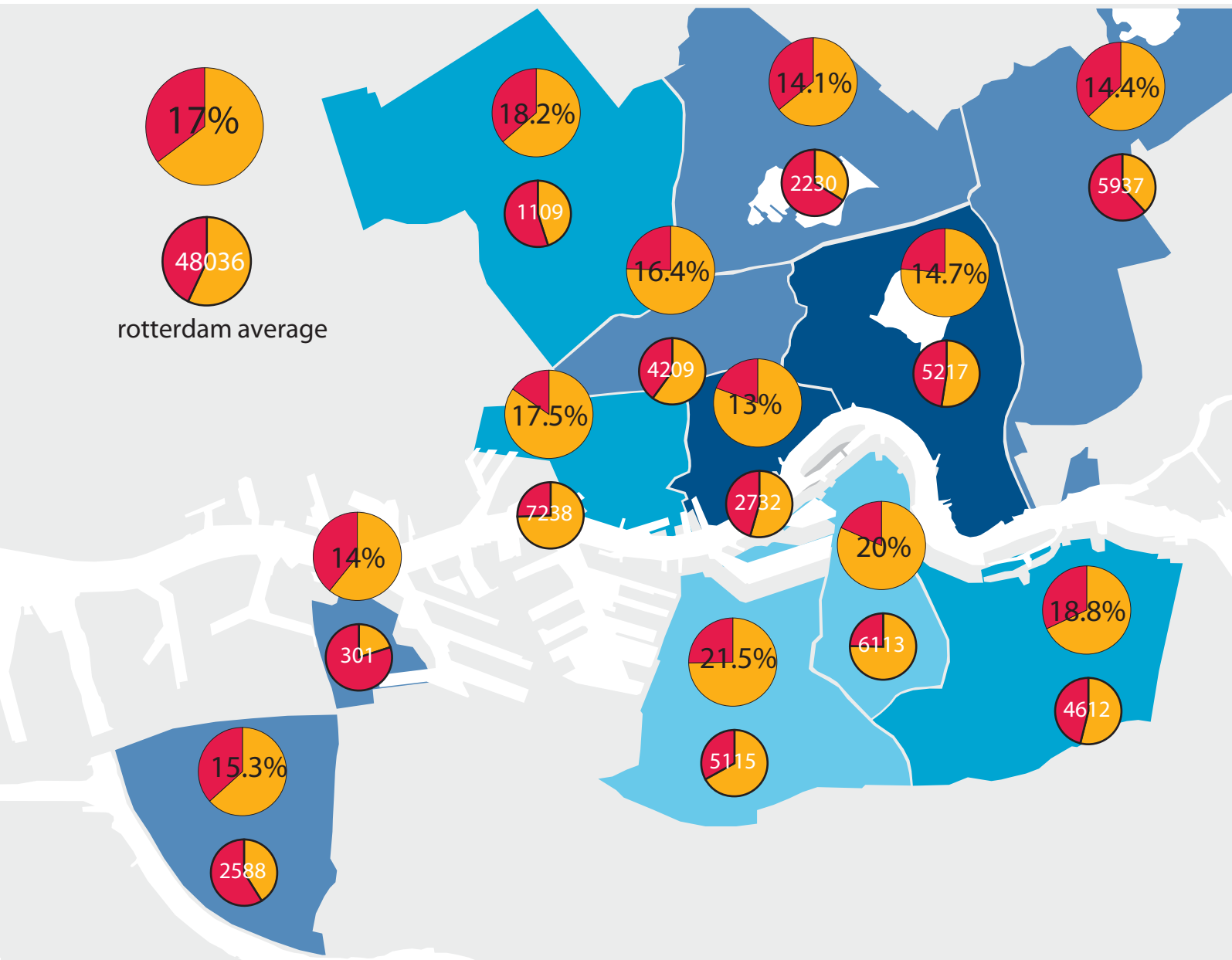
% drop-outs youth

capacity index - education

- > 7.1 strong
- 6.0 - 7.0 sufficient
- 5.0 - 5.9 vulnerable
- 4.0 - 4.9 problematic
- < 3.9 very weak



rotterdam average



Table

| Rotterdam | 48037 | 27434 | 20602 | 8164 | 5303 | 2861 |
|-------------|-----------------------|--------------------------|------------------------|--------------------|------------------------|----------------------|
| | total 17 - 22 yrs. | foreign nationalities | dutch nationalities | total drop-outs | foreign nationality | dutch nationality |
| Stadscentr. | 2732 | 1495 | 1237 | 442 | 357 | 85 |
| Delfshaven | 7238 | 5408 | 1830 | 1489 | 1264 | 225 |
| Overschie | 1109 | 500 | 609 | 317 | 202 | 115 |
| Noord | 4209 | 2526 | 1683 | 914 | 691 | 223 |
| Hille-Schie | 2230 | 759 | 1471 | 489 | 315 | 174 |
| Kral-Croos | 5217 | 2739 | 2478 | 1007 | 770 | 237 |
| Prins Alex. | 5937 | 2266 | 3671 | 1354 | 857 | hup |
| Feijenoord | 6113 | 4605 | 1508 | 1489 | 1220 | 269 |
| IJsselmond | 4612 | 2490 | 2122 | 1274 | 868 | oud |
| Charlois | 5115 | 3435 | 1680 | 1469 | 1099 | 370 |
| Penis | 301 | 60 | 239 | 69 | 42 | 27 |
| Hoogvliet | 2588 | 1070 | 1518 | 612 | 389 | 233 |

Social Participation Legend

- Participation rate above 7
- Participation rate between 6 and 7




Social commitment

| | Participation |
|--------------------------|---------------|
| Stadscentrum | 6,3 |
| Delfshaven | 6,2 |
| Overschie | 7 |
| Noord | 6,3 |
| Hillegersberg-Schiebroek | 7,3 |
| Kralingen-Crooswijk | 6,1 |
| Prins Alexander | 7,1 |
| Feijenoord | 6 |
| IJsselmonde | 6,2 |
| Charlois | 6,3 |
| Pernis | 7,1 |
| Hoogvliet | 6,8 |
| Hoek van Holland | 7,2 |
| Average Rotterdam | 6,7 |

Social participation is divided in three categories, informal care, volunteering and the commitment to the subdistrict. All are based on numbers from statistics from the questionnaire. The commitment is defined as 'being involved in neighbourhood activities and the aim of an increased livability.

Categories



SOCIAL PARTICIPATION
Charlois



social participation

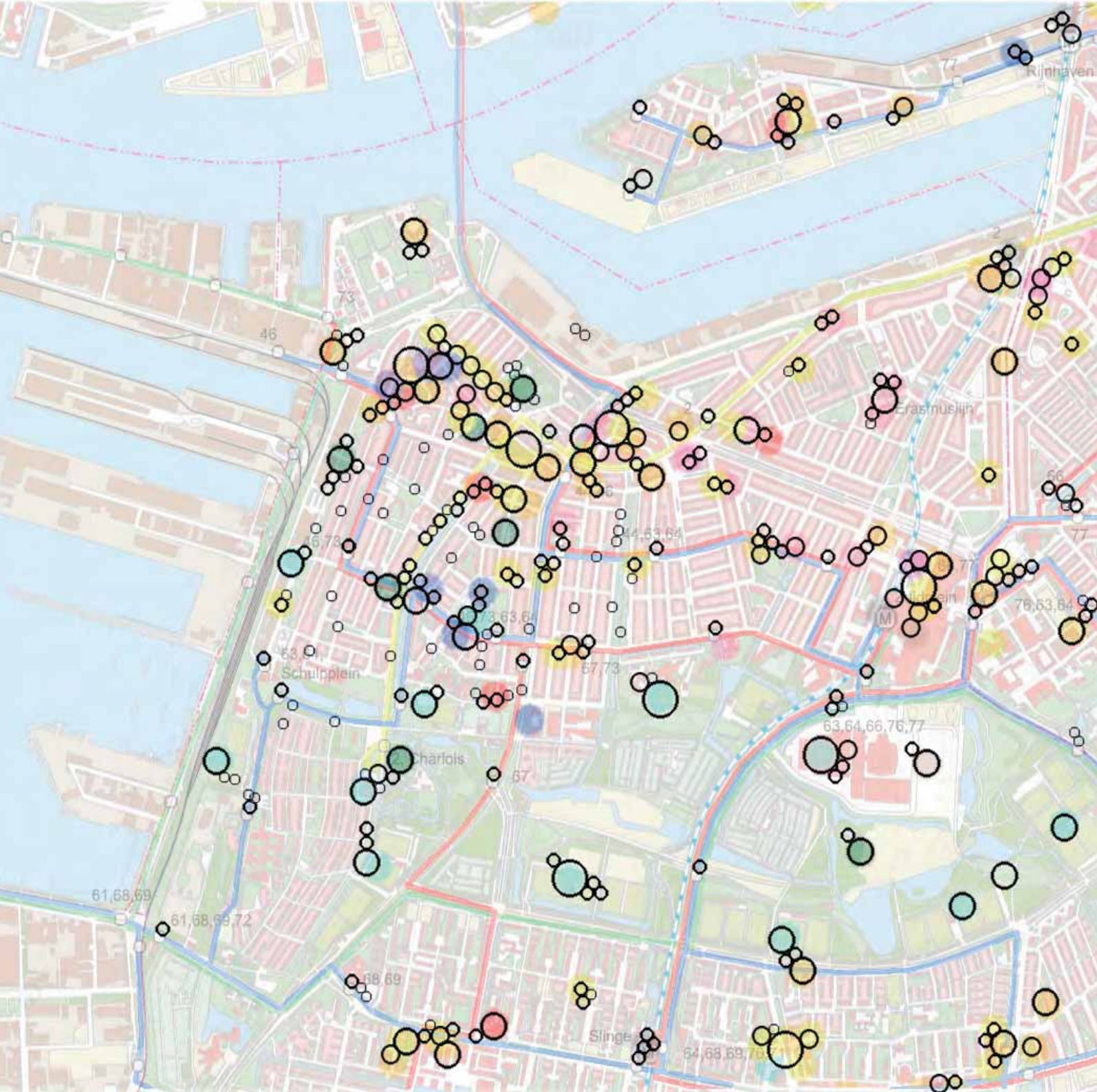
een

- primary roads
- secondary roads
- economic roads
- essential areas
- essential areas
- parks and sport facilities

accessibility in the district

In order to research the accessibility of areas inside the district a two-step analysis was carried out. This analysis was based on the primary roads of the area and is realistic by multiplying the direct accessible roads two times. The first and second steps locate areas which are accessible easily through the main roads but also areas which are difficult to reach. In the latter areas are usually the outer residential areas of the districts are mostly the least accessible. While the inner parts of parks and sport facilities are also normally less accessible by car the outer primary roads do not provide access to urban isolation in the outer part.

ability other a social participation



ocial articipation

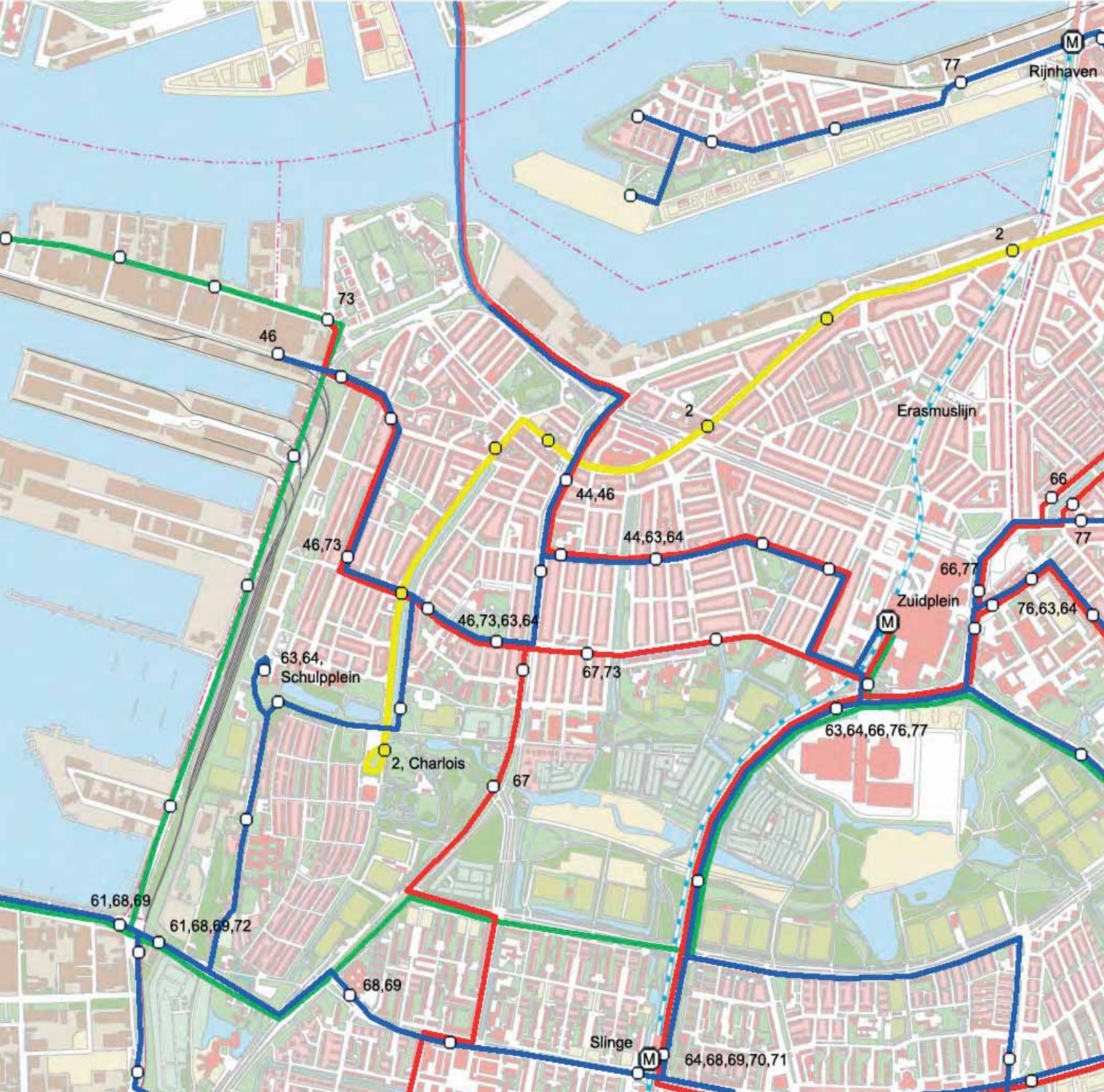
e en

- eetin spot
- ntense obility
- i obility
- o erate obility
- o obility

lo o people in arlois

The study of the flow of people is very important to co pre en t e loca tions ere people o e an eet n t is apt e e ree o obility is rate pri arly accor in to t e e iste nce o specific facilities such as sport fields an sc ools o erce an recrea tion is also a a net or people suc as restaurants bars cine as t eatres s ops or ani ations as ell as useu s an c urces e i er te ensity o the facilities, the larger the flow of people ets not er i portant ele ent ort e degree of this flow is the existence of a pe estrian street an public transporta tion stations n places ere t e obility is ery intense an accor in to t e existing facilities (bar, park, sport field) a meeting spot can be defined.

obility arlois ocial articipation



social participation

the

- type of transportation
- frequent daily busline
- non-daily fast busline
- tram line
- metro line
- M metro stop

public transportation system in Charlois

More thorough analysis of the transportation system in the district of Charlois results in an enhancement of the result of the city public transportation system that is effective at Zuidplein represents the local centre of the area as most of the transport lines pass through that location. It is important to pinpoint that in the study area of Charlois there are two bus lines one of which reaches Zuidplein and the less frequent east to the centre as well as the tram line. The metro line passes through Zuidplein. It is suggested that there are important lines passing through the study area or else as a consequence people don't use other public transportations means.

Charlois social participation

Culture accessibility

Legend

- covered by cultural institutions
- cultural institutions

Parameters

The circle radius of the cultural institutions is 400m (5min walk).



Mobility motivation

Legend

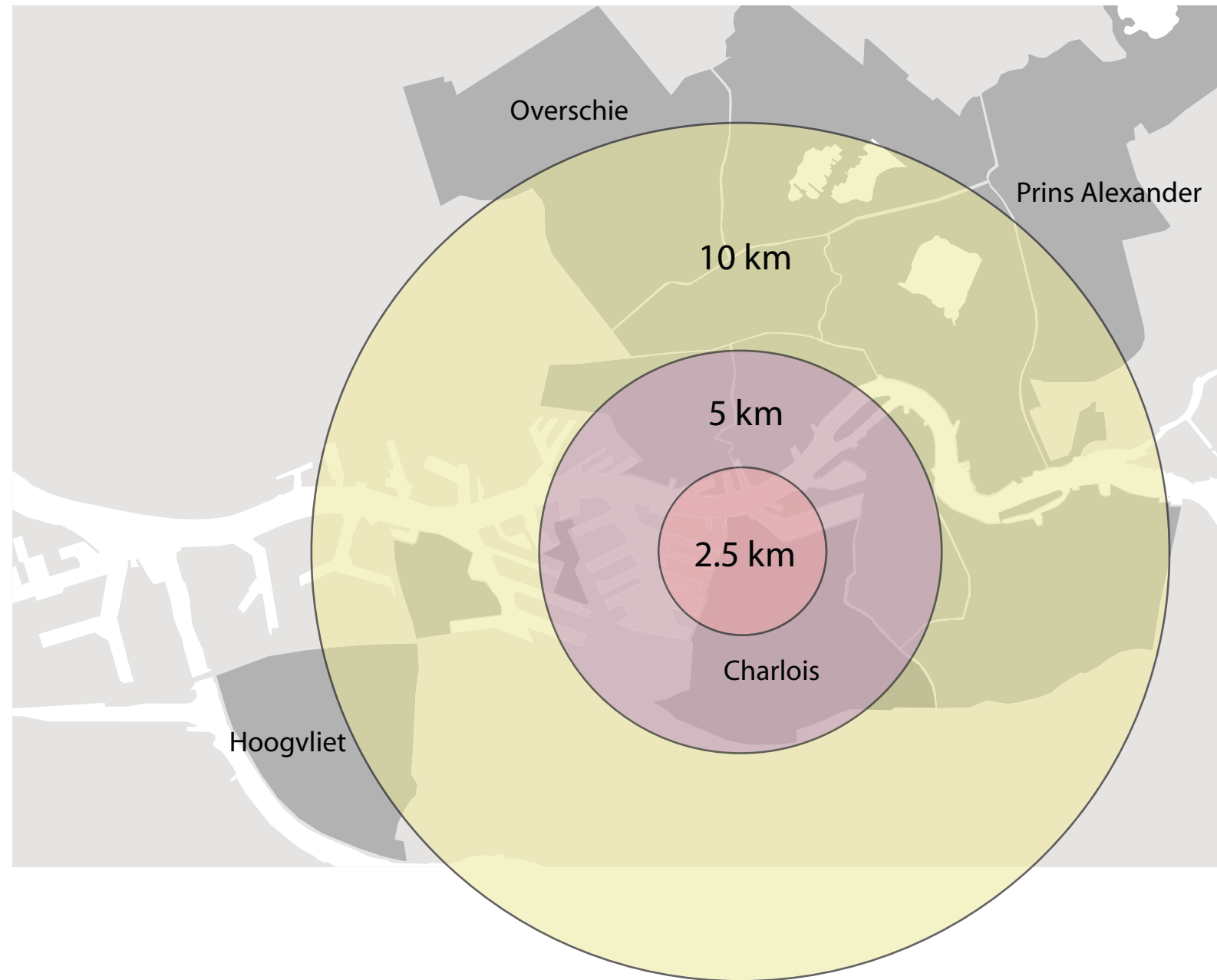
- 10 km; Rotterdam and periphery
- 5 km; Bigger districtzone
- 2,5 km; Neighborhood and district

Distance based on motive

| | Charlois | Overschie |
|-------------------|----------|-----------|
| Work | 9,9 | 5,8 |
| Work visits | 0,8 | 1,5 |
| (health)service | 2,5 | 0,9 |
| Shopping | 1,3 | 1,6 |
| Education | 1,5 | 1,3 |
| Family visits | 4,6 | 9,9 |
| Social recreation | 1,5 | 1,3 |
| Touring / walking | 1,3 | 2,9 |
| Other | 0,5 | 0,9 |

For a big part of the inhabitants from Oud-Charlois, Zuidplein is the place for shopping and meeting each other, instead of the Lijnbaan in the city-centre.

There is also a low mobility outside the district for visiting relatives and for social recreation. The inhabitants stay mostly inside the neighborhood. There are some strong communities and relatives live in the neighborhood. This is, for instance, different than in Overschie.



Cultural Facilities

Legend

- Organisation
- ▲ Library
- ★ Theater
- Cinema
- Other facilities

| | Number of Facilities |
|--------------|----------------------|
| Tarwewijk | 1 |
| Carnisse | 7 |
| Zuidwijk | - |
| Oud-Charlois | 5 |
| Wielewaal | - |
| Zuidplein | 1 |
| Pendrecht | - |
| Zuiderpark | - |
| Heijplaat | - |
| Average | 1.5 |

Source: Municipality of Rotterdam

Private / Public - Charlois - Social Participation
Private / Public

Catering Facilities

Legend

- Restaurants / Bars

| | Number Facilities |
|--------------|-------------------|
| Tarwewijk | - |
| Carnisse | 23 |
| Zuidwijk | 7 |
| Oud-Charlois | 25 |
| Wielewaal | - |
| Zuidplein | 11 |
| Pendrecht | 3 |
| Zuiderpark | - |
| Heijplaat | - |
| Average | 7.7 |

Source: Municipality of Rotterdam

Private / Public - Charlois - Social Participation
Private / Public

ports Facilities

Legend

- Playgrounds
- Sports Center
- ★ Tennis and Squace Center
- ✦ Swimming Pool
- Other Sport Facilities

| | Number Facilities |
|--------------|-------------------|
| Tarwewijk | 5 |
| Carnisse | 1 |
| Zuidwijk | 3 |
| Oud-Charlois | 12 |
| Wielewaal | - |
| Zuidplein | 1 |
| Pendrecht | 2 |
| Zuiderpark | 23 |
| Heijplaat | 5,22 |

source: municipality of Charlois

Private / Public - Charlois - Social Participation
Private / Public

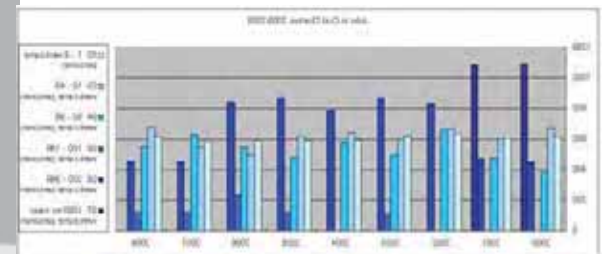
People working and living



Working people Living people

people working vs living

| | living | working |
|--------------|--------|---------|
| Tarwewijk | 10799 | 1883 |
| Carnisse | 9960 | 942 |
| Zuidwijk | 12160 | 3386 |
| Oud-Charlois | 12595 | 2421 |
| Wielewaal | 955 | 22 |
| Zuidplein | 1068 | 3386 |
| Pendrecht | 11895 | 1346 |
| Zuiderpark | 1250 | 3257 |
| Heijplaat | 1610 | 199 |
| Total | 62292 | 15335 |

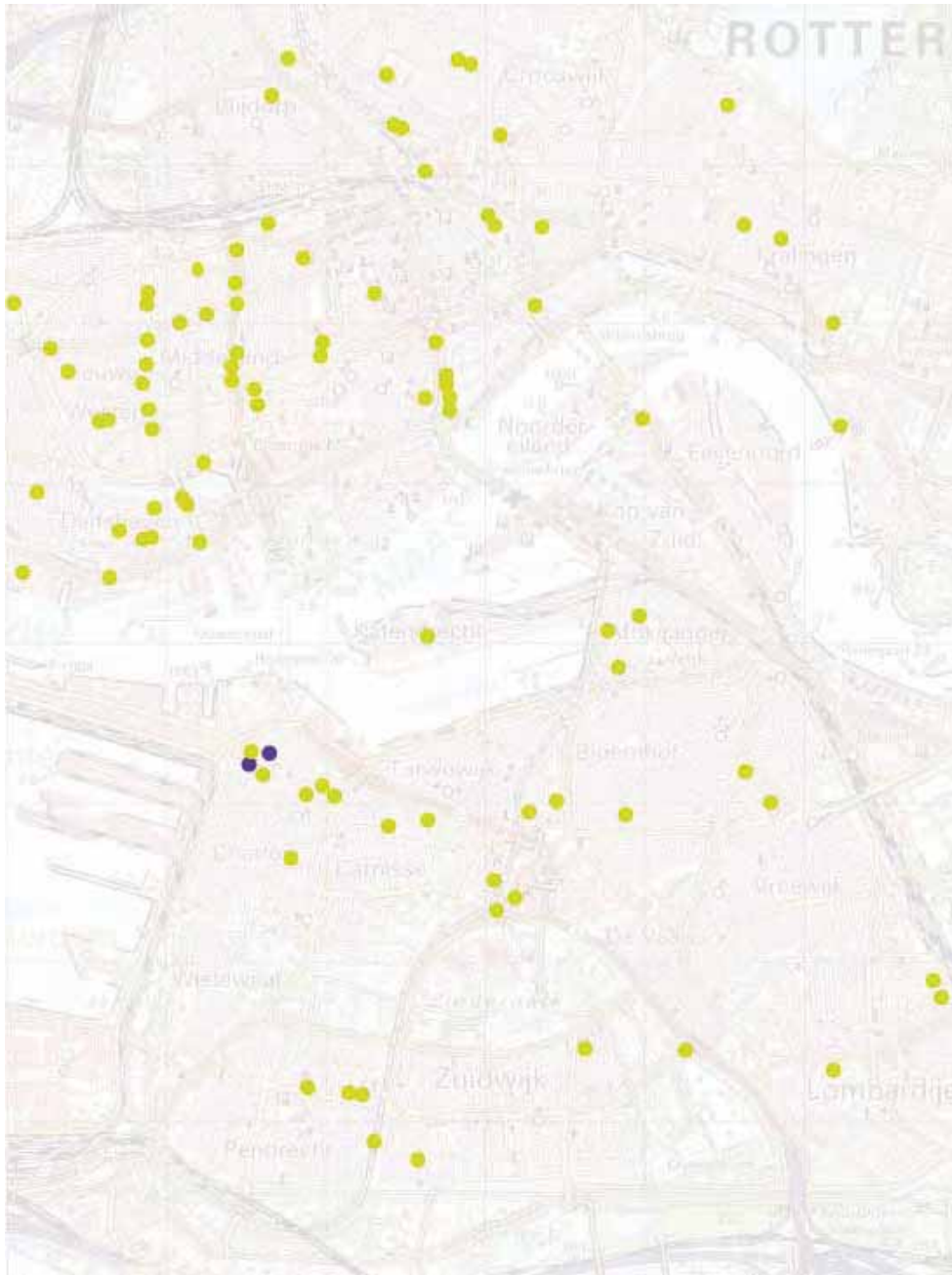


Demography - 1/20000 - Working/Living
SOCIAL NETWORK

Social Facilities

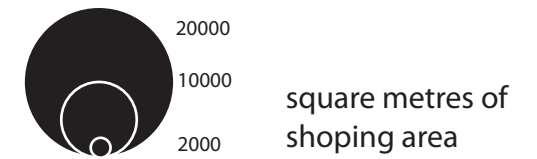
Legend

- Facilities for homeless people, addicts, people with mental problems etc.
- Organizations



Shops (charlois)

Legend

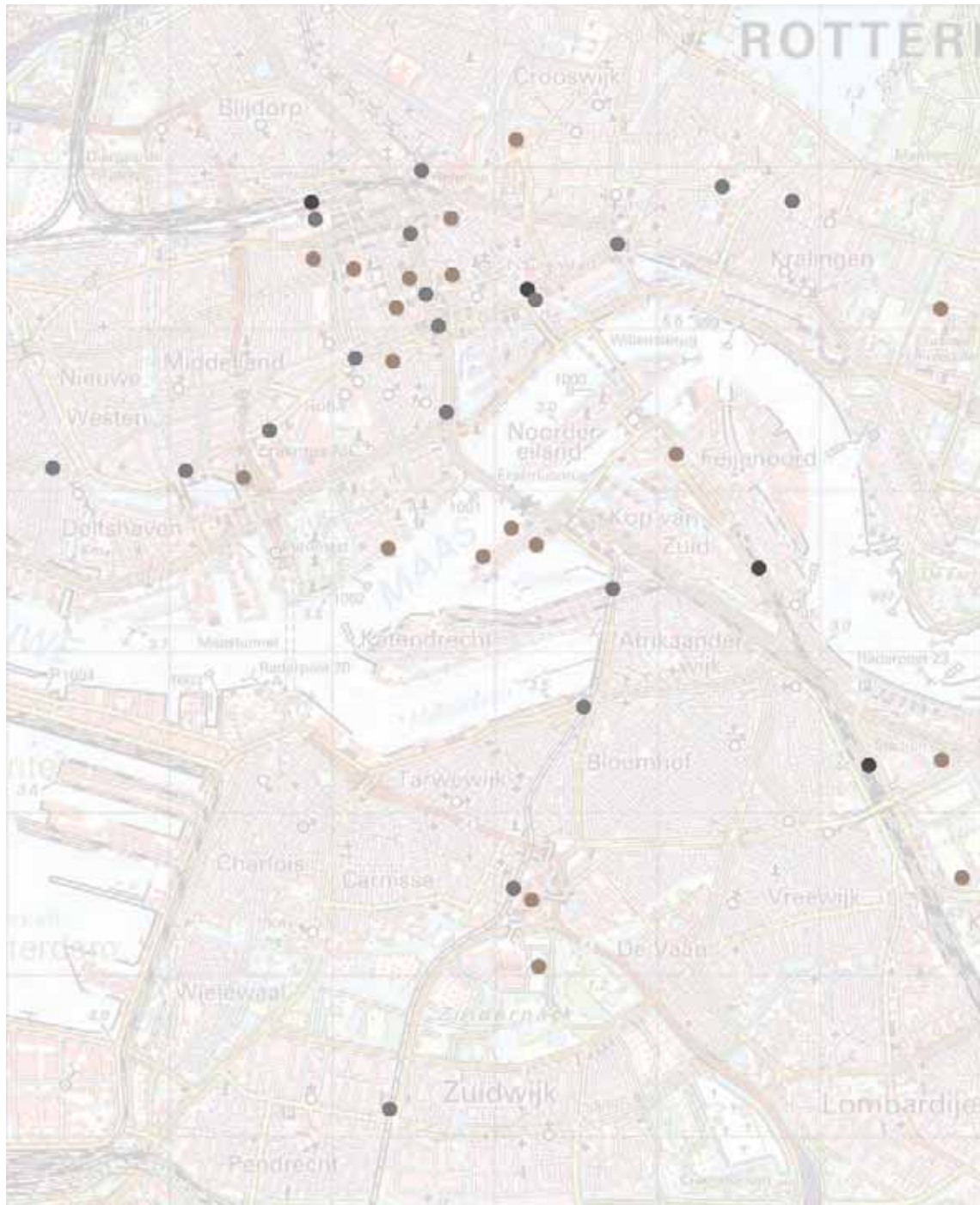


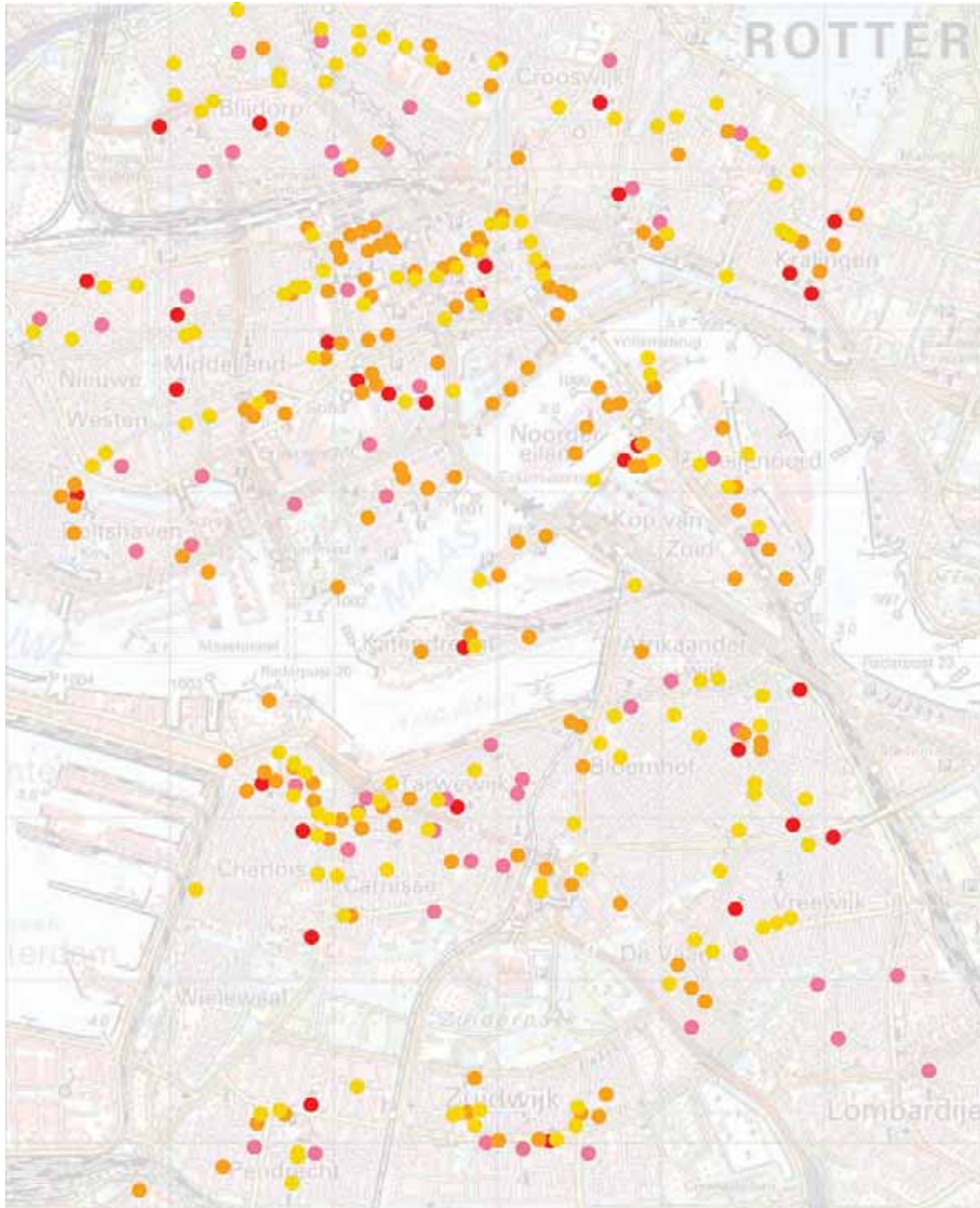
Shopping

| | number of shops | square metres |
|--------------|-----------------|---------------|
| Tarwewijk | 113 | 6.499 |
| Carnisse | 177 | 10.618 |
| Zuidwijk | 122 | 8.626 |
| Oud-Charlois | 133 | 6.333 |
| Wielewaal | 1 | - |
| Zuidplein | 209 | 46.050 |
| Pendrecht | 99 | 9.046 |
| Zuiderpark | 31 | 254 |
| Heijplaat | 11 | 441 |
| Total | 62292 | 15335 |

Public Transportation Marking Legend

- train station
- metro station
- Parking facility





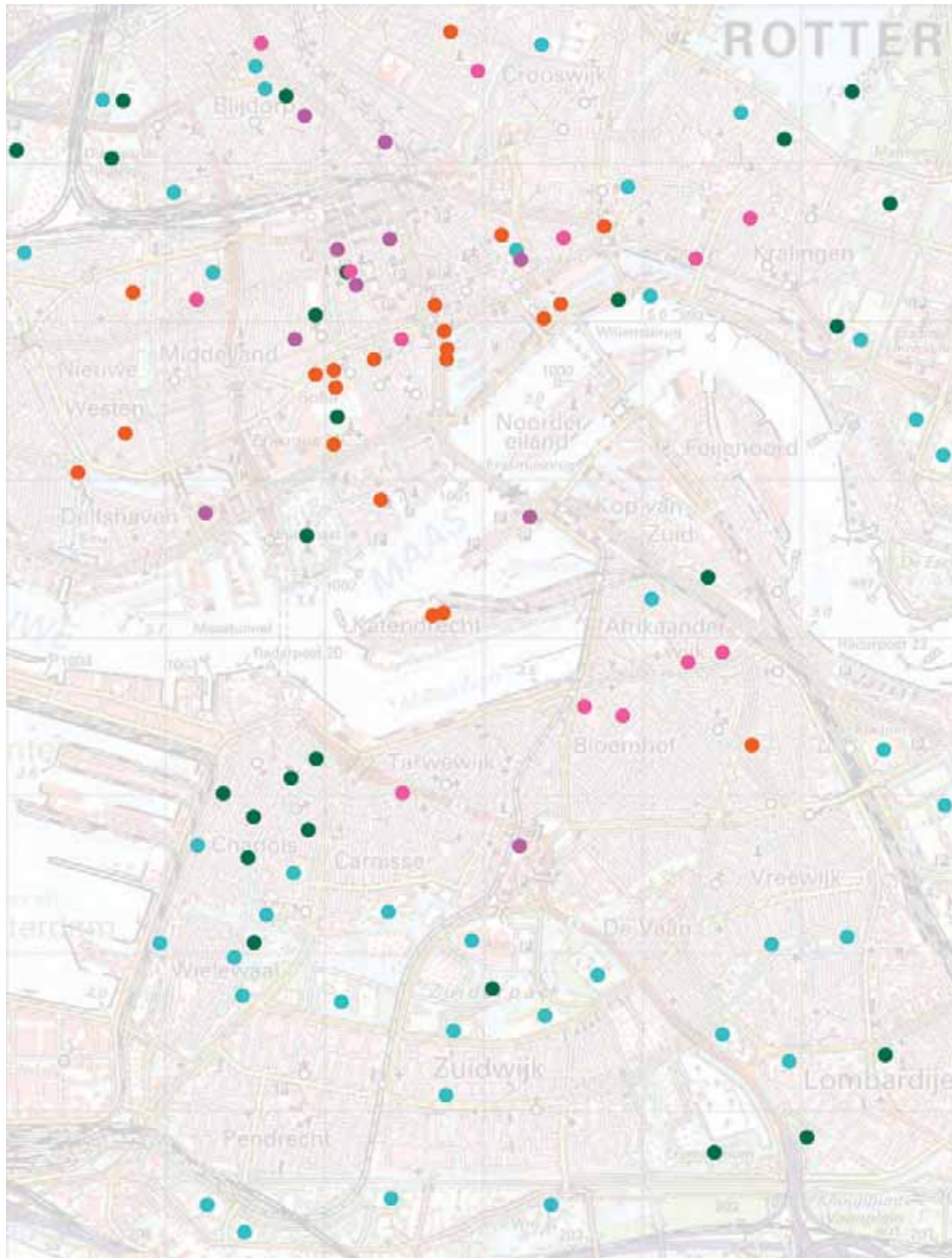
Meeting point in Neighborhood Legend

- Church
- Post
- Station
- Shop

Recreation and Sport facility

Legend

- Orange square: s m
- Pink square: Cin ma
- Purple square: h at r
- Cyan square: port
- Green square: Par Play ro n



Social Participation Legend


- Participation rate above 7
- Participation rate between 6 and 7
- Participation rate between 5 and 6
- Participation rate under 5

Social commitment

| | Participation |
|--------------|---------------|
| Tarwewijk | 4,8 |
| Carnisse | 6 |
| Zuidwijk | 6,9 |
| Oud-Charlois | 6,7 |
| Wielewaal | 7,8 |
| Zuidplein | 6,6 |
| Pendrecht | 5,8 |
| Zuiderpark | 6,6 |
| Heijplaat | 6,9 |
| Average | 6,3 |

Social participation is divided in three categories, informal care, ...

Categories



SOCIAL PARTICIPATION
Oud-Charlois

Violence - Cultural Facilities

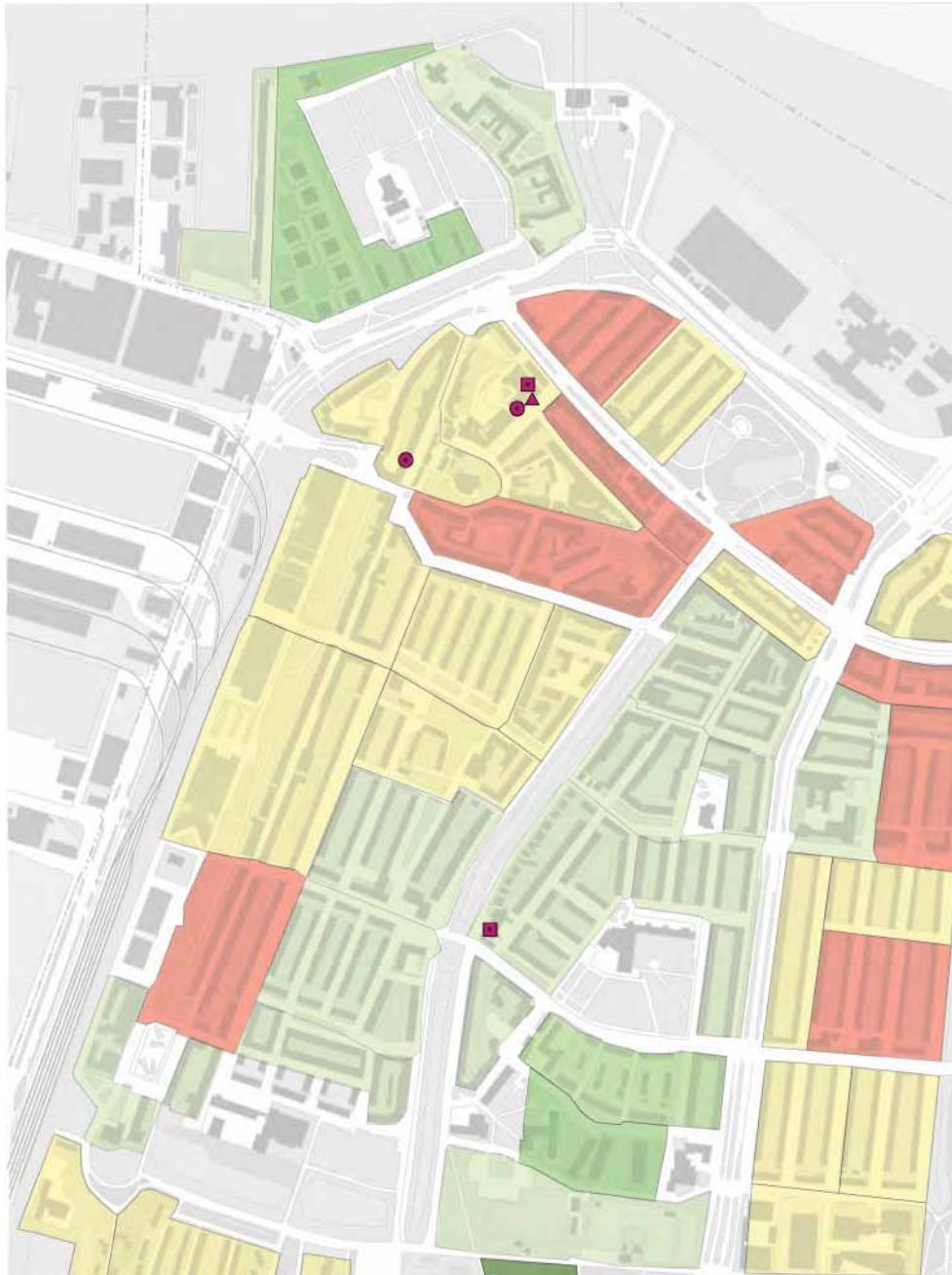
Legend

Violence

- 0 <= 2
- > 2 EN <= 15
- > 15 EN <= 31
- > 31

Cultural Facilities

- Organisations
- Library
- Other Cultural Facilities



Source: Municipality of Oud-Charlois

Facilities - Oud-Charlois - Safety
Private / Public

2step-Analysis of Facilities from Boergoens-straat/vliet road



Legend

- █ Main Road
- █ 1 step
- █ 2 step

Cultural Facilities

- Organisations
- ▲ Library
- Other Cultural Facilities

Accessibility of Cultural Facilities

| | Main Road | 1 step | 2 step |
|---------------------------|-----------|--------|--------|
| Organisation | | | 1 |
| Library | | | 1 |
| Other Cultural Facilities | 1 | 1 | |

Source Municipality of Ouderkerk aan de Amstel

2step-Analysis of Cultural Facilities from Wolphaertbocht road



Legend

- █ Main Road
- █ 1 step
- █ 2 step

Cultural Facilities

- Organisations
- ▲ Library
- Other Cultural Facilities

Accessibility of Cultural Facilities

| | Main Road | 1 step | 2 step |
|---------------------------|-----------|--------|--------|
| Organisation | | 1 | 1 |
| Library | | 1 | |
| Other Cultural Facilities | 1 | | |

Source: Municipality of Ouderkerk aan de Amstel

Relation of Public Green to Cultural Facilities

Legend

- Public Green
- Cultural Facilities



Source: Municipality of Oud-Charlois - Social Participation Group Analysis

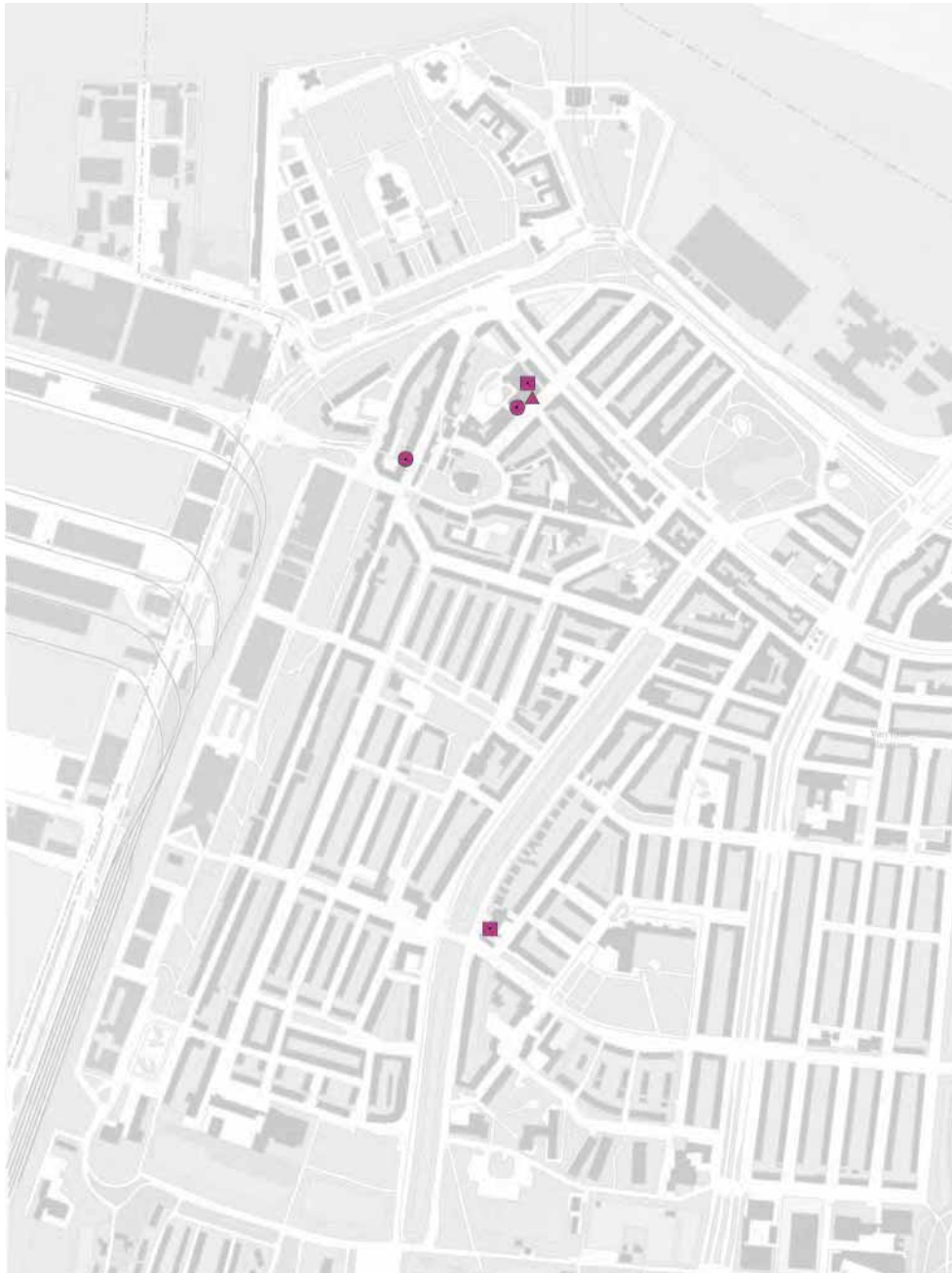
Cultural Facilities

Legend

- Organisations
- ▲ Library
- Other Cultural Facilities

Cultural Facilities

| | number |
|---------------------------|--------|
| Organisation | 2 |
| Library | 1 |
| Other cultural facilities | 2 |



source municipality of Oud-Charlois

Facilities - Oud-Charlois - Social Participation
Private / Public

Violence - Catering Facilities

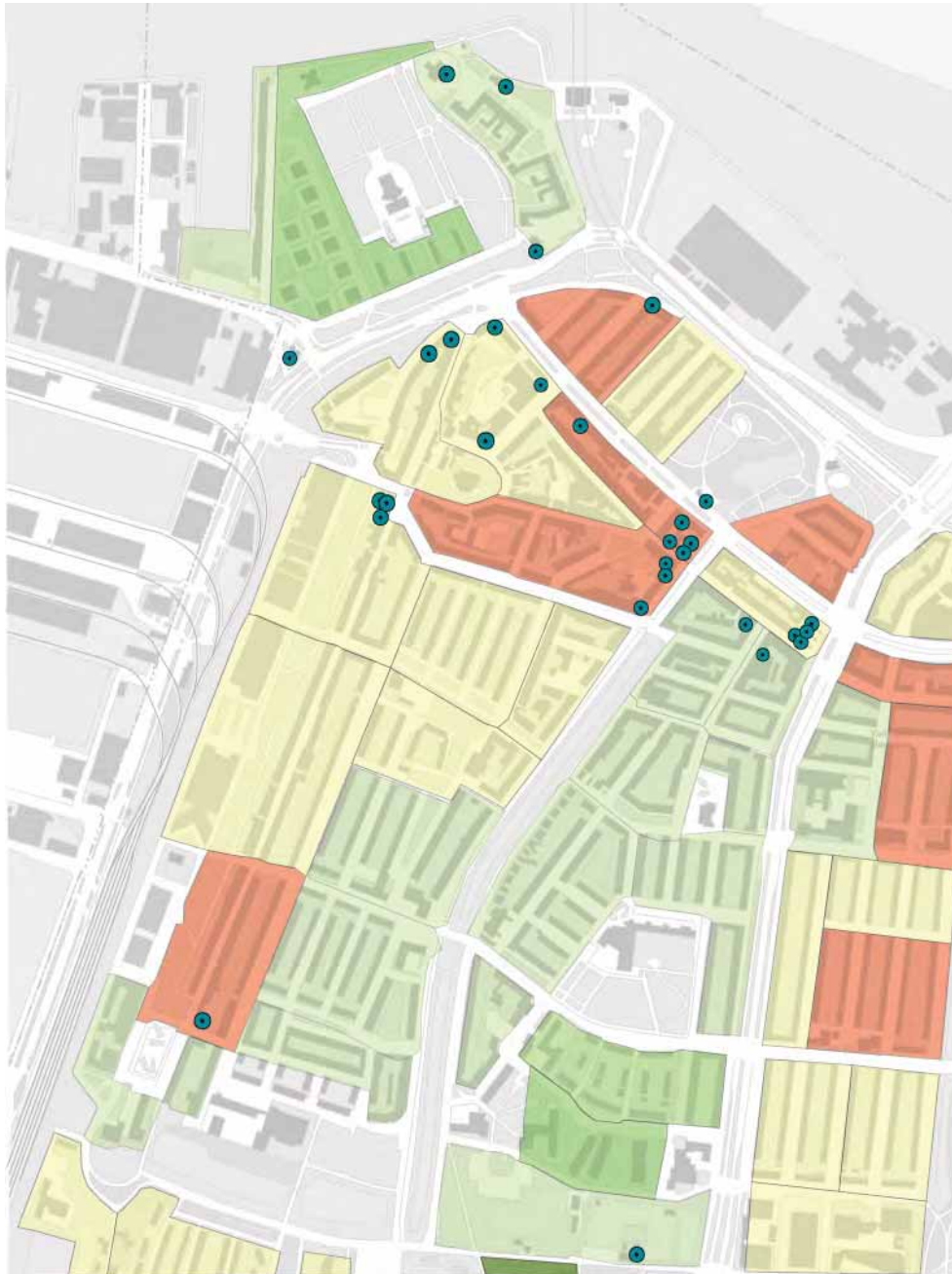
Legend

Violence

- 0 <= 2
- > 2 EN <= 15
- > 15 EN <= 31
- > 31

Catering Facilities

- Restaurants / Bars



Source: Municipality of Oud-Charlois

Facilities - Oud-Charlois - Safety
Private / Public

2step-Analysis of Catering Facilities from Boergoensestraat/vliet road

Legend

- █ Main Road
- █ 1 step
- █ 2 step

Catering Facilities

- Restaurants / Bars



Accessibility of Catering Facilities

| | Main Road | 1 step | 2 step |
|--------------------|-----------|--------|--------|
| Restaurants / Bars | 5 | 7 | 7 |

Source municipality of Ouderkerk a group analysis

2step-Analysis of Catering Facilities from Wolphaertbocht road



Legend

- █ Main Road
- █ 1 step
- █ 2 step

- Catering Facilities
- Restaurants / Bars

Accessibility of Catering Facilities

| | Main Road | 1 step | 2 step |
|--------------------|-----------|--------|--------|
| Restaurants / Bars | 6 | 9 | 7 |

Source: Municipality of Ouderkerk aan de Amstel Group Analysis

Facilities - Oud-Charlois - Economy
Private / Public



Relation of Public Green to Catering Facilities

Legend

- Public Green
- Catering Facilities

Source Municipality of Oud-Charlois
Group analysis

Facilities - Oud-Charlois - Social Participation
Private / Public

Use of Catering Facilities at Nighttime

Legend

Type of Space

- Public
- Private
- Semi-Private

Catering Facilities

- Restaurants / Bars
- Flow of People



Source: Municipality of Ouderkerk
Group analysis

Facilities - Oud-Charlois - Social Participation
Private / Public

Use of Catering Facilities at Daytime

Legend

Type of Space

- Public
- Private
- Semi-Private

Catering Facilities

- Restaurants / Bars
- Flow of People



Source: Municipality of Oud-Charlois
Group analysis

Facilities - Oud-Charlois - Social Participation
Private / Public

Catering Facilities

Legend

- Restaurants / Bars

Catering Facilities

| | number |
|--------------------|--------|
| Restaurants / Bars | 30 |



Source: Municipality of Oud-Charlois

Facilities - Oud-Charlois - Economy
Private / Public

Violence - Sports Facilities

Legend

Violence

- 0 <= 2
- > 2 EN <= 15
- > 15 EN <= 31
- > 31

Sports Facilities

- Playgrounds
- Sports Center
- Other Sport Facilities



Source: Municipality of Oud-Charlois

Facilities - Oud-Charlois - Safety
Private / Public

Sports Facilities

Legend

-  Playgrounds
-  Sports Center
-  Other Sport Facilities

Sports Facilities

| | number |
|------------------------|--------|
| Playground | 8 |
| Sports Center | 1 |
| Other Sport facilities | 3d |



Source: Municipality of Oud-Charlois

Facilities - Oud-Charlois - Social Participation
Private / Public

2step-Analysis of Sport Facilities from Wolphaertbocht road



Legend

- █ Main Road
- █ 1 step
- █ 2 step

Sports Facilities

- ★ Playgrounds
- Sports Center
- Other Sport Facilities

Accessibility of Sports Facilities

| | Main Road | 1 step | 2 step |
|-------------------------|-----------|--------|--------|
| Playground | | 2 | 2 |
| Sports Center | | | |
| Other Sports Facilities | | | |

Source: Municipality of Ouderkerk aan de Amstel Group analysis

2step-Analysis of Sport Facilities from Boergoensestraat/vliet road

Legend

- █ Main Road
- █ 1 step
- █ 2 step

Sports Facilities

- ★ Playgrounds
- Sports Center
- Other Sport Facilities



Accessibility of Sports Facilities

| | Main Road | 1 step | 2 step |
|-------------------------|-----------|--------|--------|
| Playground | 1 | | 5 |
| Sports Center | | 1 | |
| Other Sports Facilities | | 1 | 2 |

Source Municipality of Ouderkerk aan de Amstel Group analysis

Relation of Public Green to Sports Facilities

Legend

- Public Green
- Sports Facilities

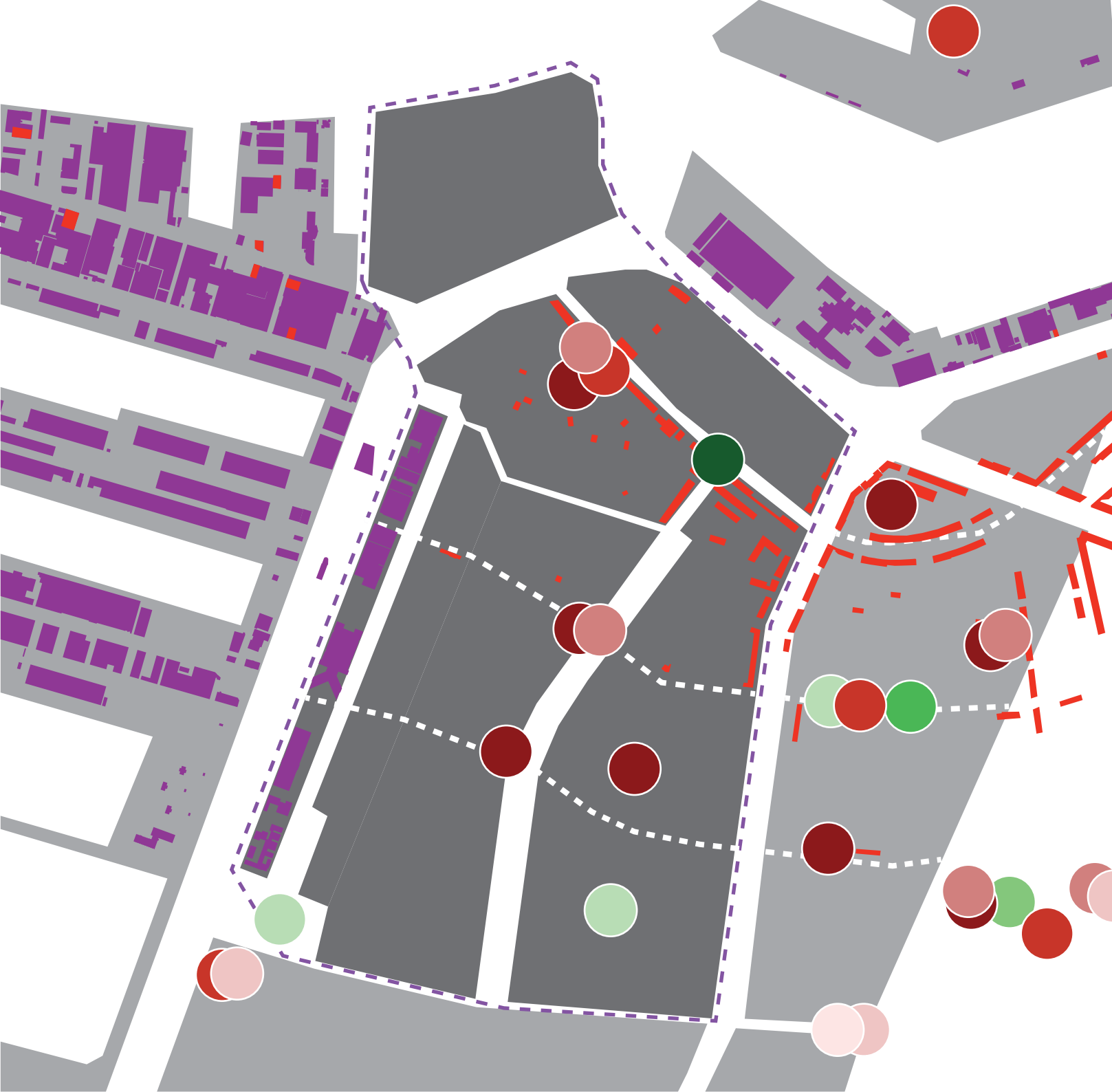


Source: Municipality of Oud-Charlois
Group analysis


Social Functions

Legend

- shops
- industry
- schools
- bso
- day-care
- special education
- special high-school
- farmacie
- health center
- elderly care
- health

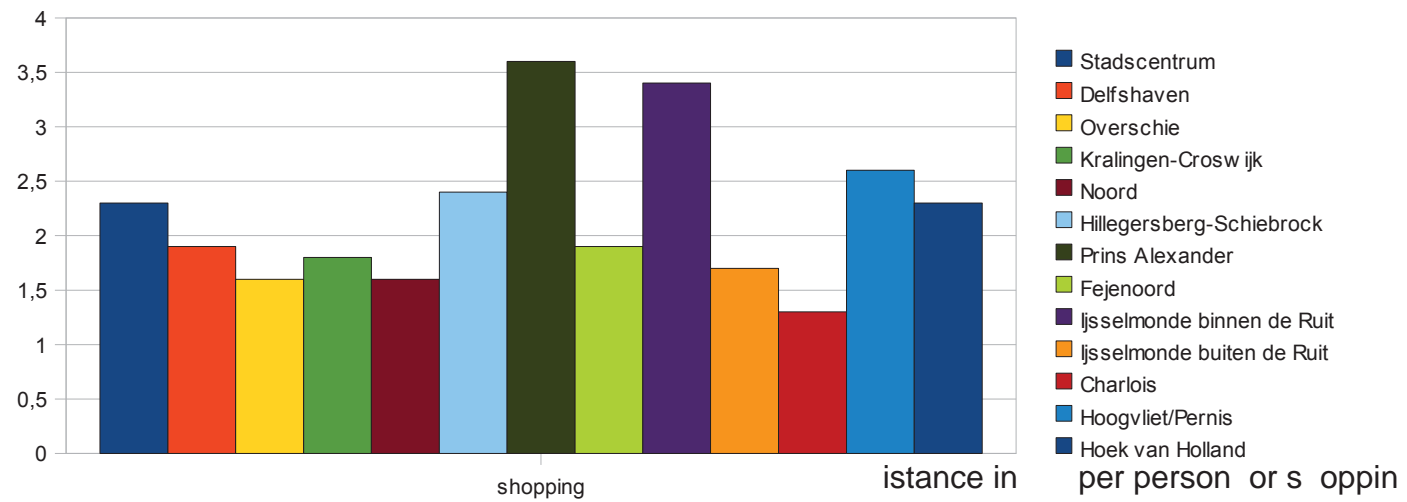
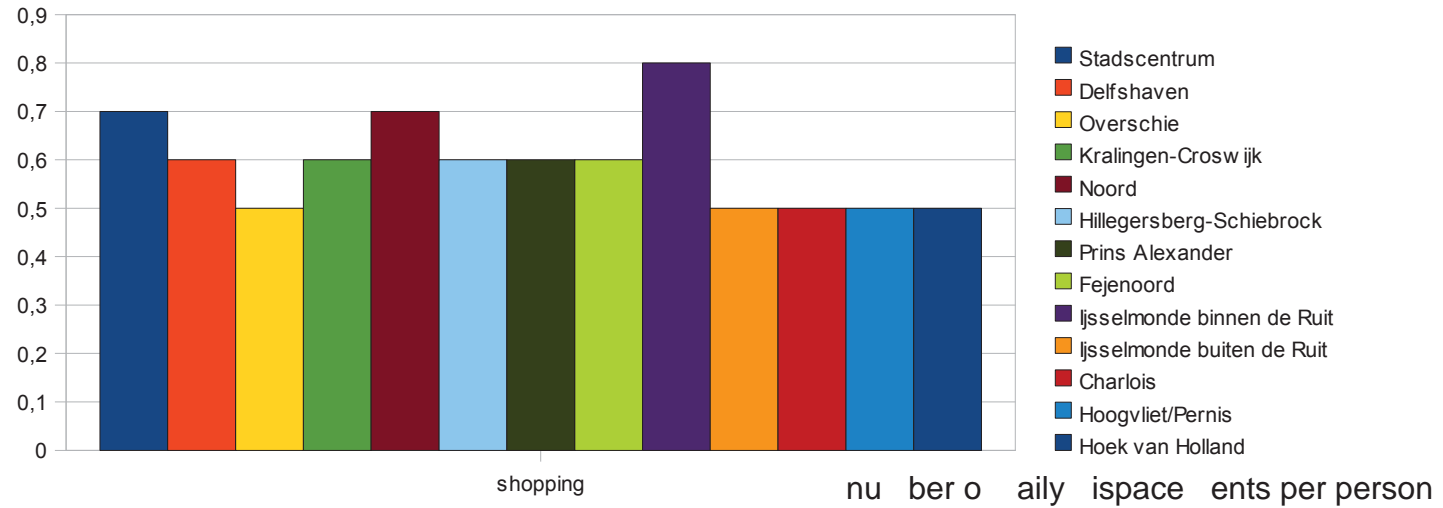


Categories



ECONOMY
Rotterdam

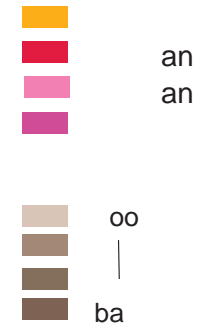
oppin



Vacancy

Legend

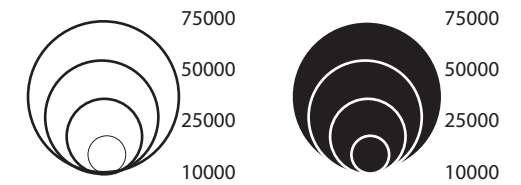
o sub istricts it
a acancy o



Vacancy

e t tot e nu ber o c eap ellin s
t e acancy is also a in icator about t e
situation in nei bour oo s i acancy
ostly ean unatracti e nei bour oo s
Iso t e i est in arlois

working and living



Working people Living people

Economy of Rotterdam

| | living | working |
|--------------------------|--------|---------|
| Stadscentrum | 30071 | 80839 |
| Delfshaven | 69903 | 14055 |
| Overschie | 15768 | 6558 |
| Noord | 49429 | 11515 |
| Hillegersberg-Schiebroek | 40846 | 15108 |
| Kralingen-Crooswijk | 49216 | 23673 |
| Prins Alexander | 89225 | 27848 |
| Feijenoord | 68914 | 16376 |
| IJsselmonde | 57986 | 15269 |
| Charlois | 62292 | 15335 |
| Pernis | 4737 | 614 |
| Hoogvliet | 34910 | 9567 |
| Havengebied | 251 | 61148 |

Creative industry



type of galleries in Rotterdam, 1999-2007

| | n n | Cr ati ch pp n | pp li o past | c ti it o r n |
|--|--------|----------------------------|-----------------------|------------------------------|
| | | | | |
| | | | | |
| | | | | |
| | | | | |
| | | | | |
| | | | | |
| | | | | |
| | | | | |
| | | | | |
| | | | | |



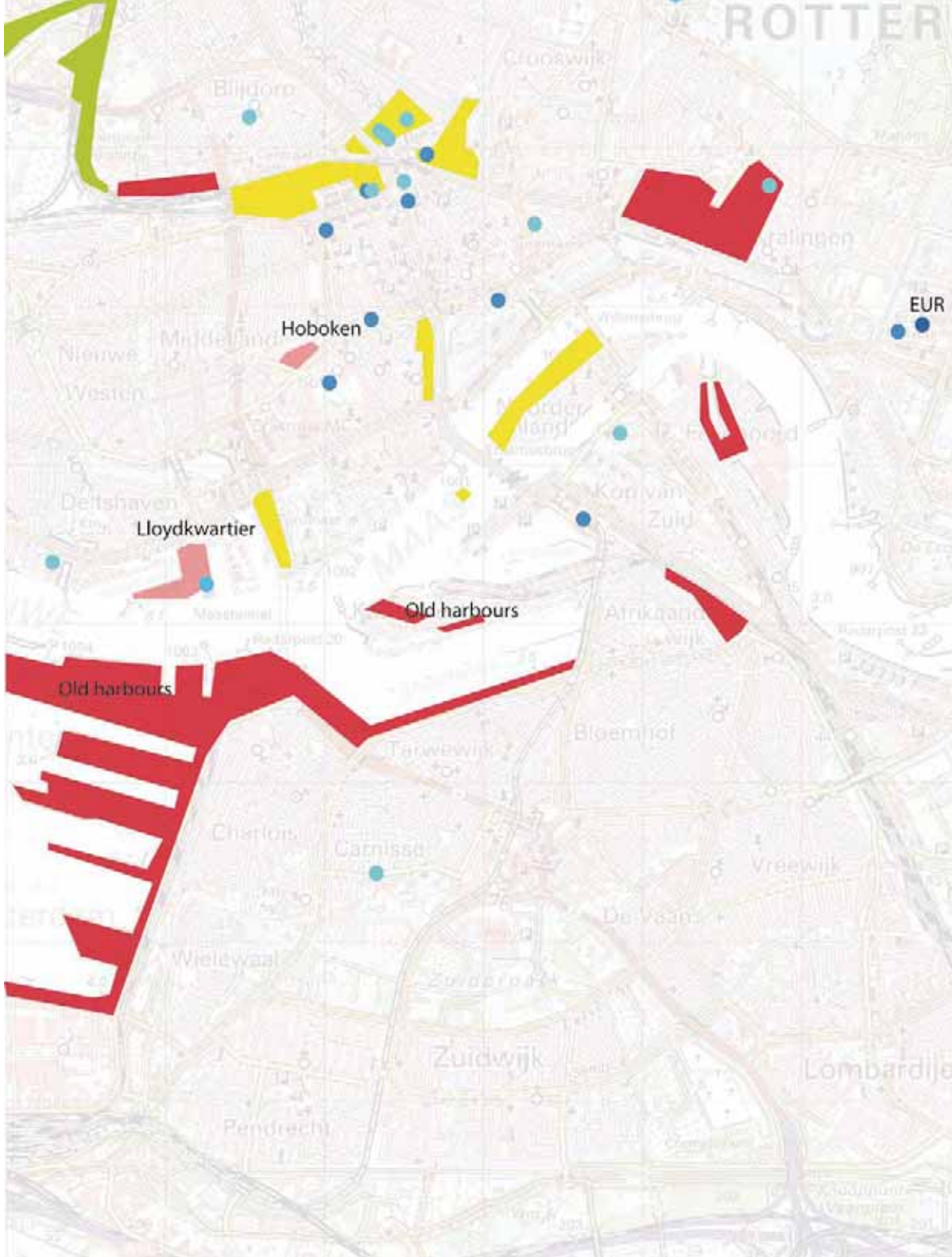
Shops

Legend



Shopping

| | number of shops | square metres |
|--------------------------|-----------------|---------------|
| Stadscentrum | 1.930 | 219.977 |
| Delfshaven | 1.166 | 59.851 |
| Overschie | 161 | 6.606 |
| Noord | 958 | 77.663 |
| Hillegersberg-Schiebroek | 522 | 47.165 |
| Kralingen-Crooswijk | 644 | 42.382 |
| Prins Alexander | 668 | 168.214 |
| Feijenoord | 1.068 | 73.204 |
| IJsselmonde | 415 | 66.850 |
| Charlois | 896 | 87.867 |
| Pernis | 32 | 1.892 |
| Hoogvliet | 299 | 41.578 |
| Havengebied | 225 | 29.406 |

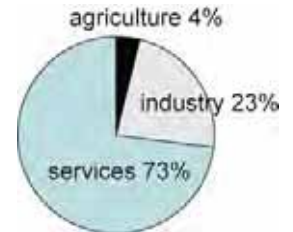


conomic policy

Legend

- university
- inner construction
- inner construction
- inner construction
- future site

Post industry economy



knowledge economy policy

unicipality o otter a plans to siti ulate a lon ter balance econo y ro t in trac s

e elopin t e labour potential by e ucation

e orcin inno ation po er ooperation it no le e an

tec nolo y centers


pro in in rastructure an acility ite e elop ent l city abours

obo en area near t e re ional airport loy artier

pro in ousin or stu ents an ra uates to attract an retain no le e or ers

| Policy | Government proposal |
|--------|---------------------|
| OCI | L N WO |

Categories



ECONOMY
Charlois

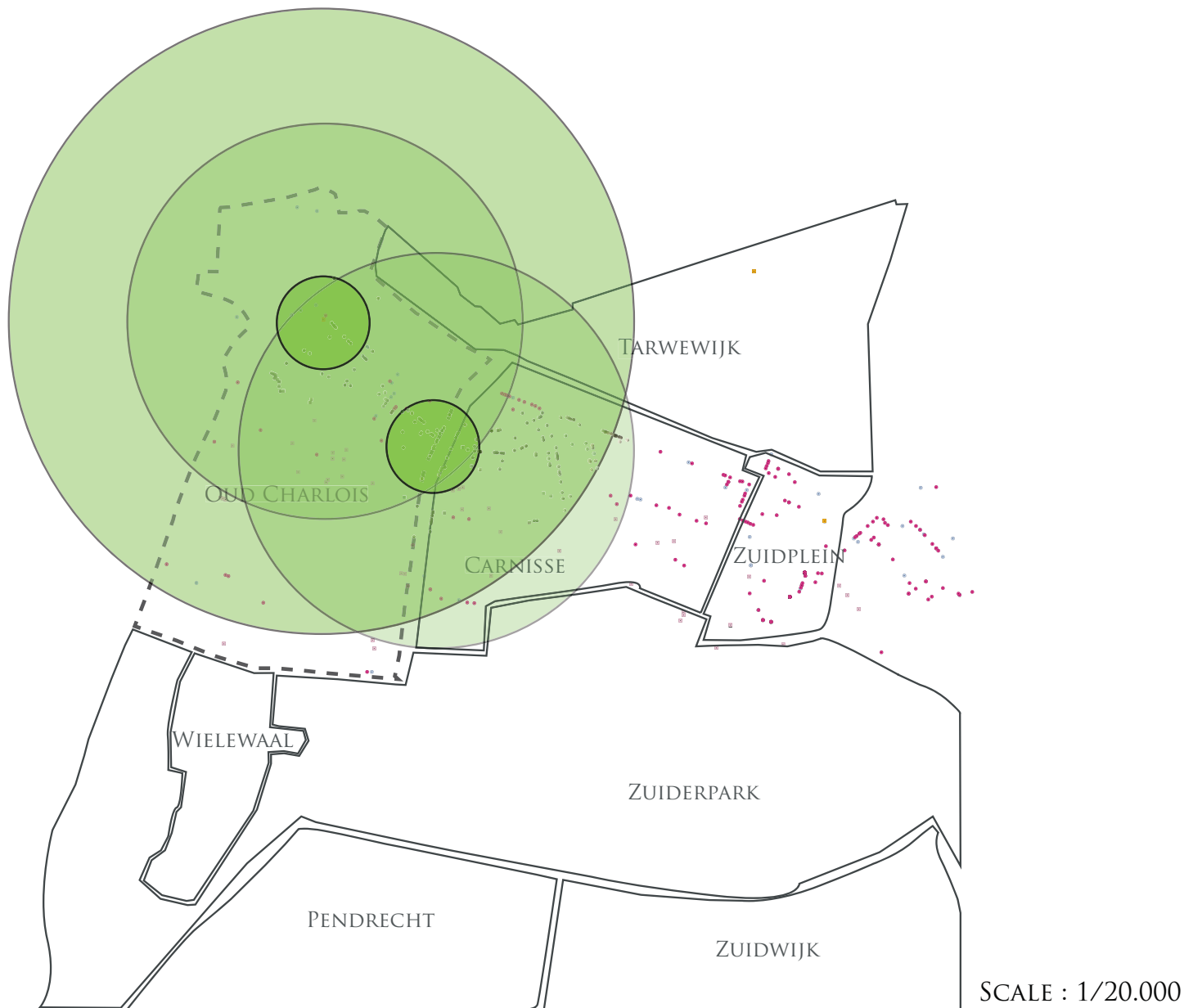
Accessibility

Legend

- 100 meter
- 700 meter
- 1000 meter

Supermarket accessibility

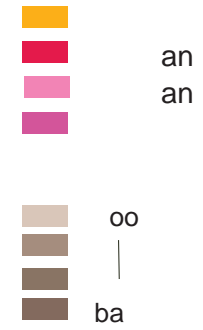
The average walkable distance from a house to a supermarket is approximately 1000 meter. There are actually two supermarkets in Oud-Charlois; one in the north and one at the edge at the east of the neighborhood. They both cover the whole neighborhood. The maximum distance to walk home with two heavy bags would be 100 meter or less.



Vacancy

Legend

o sub istricts it
a acancy o

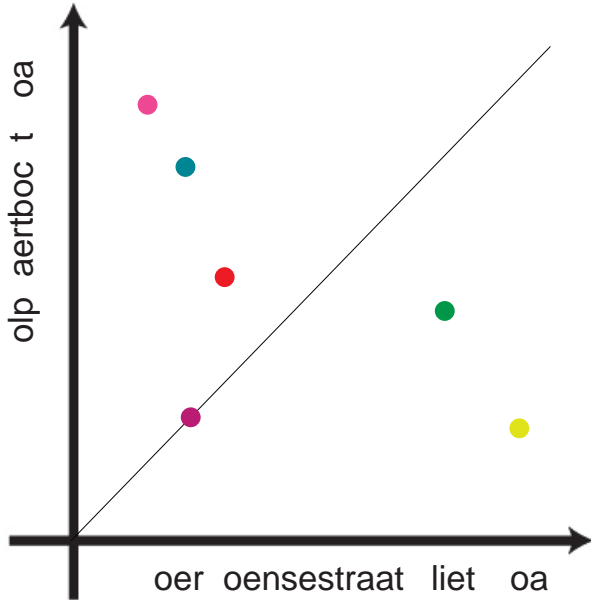


Vacancy

u arlois iste ost e i e nei
bour oo or acancy



2step-Analysis of Cultural Facilities from Wolphaertbocht & Boergoensestraat/vliet road

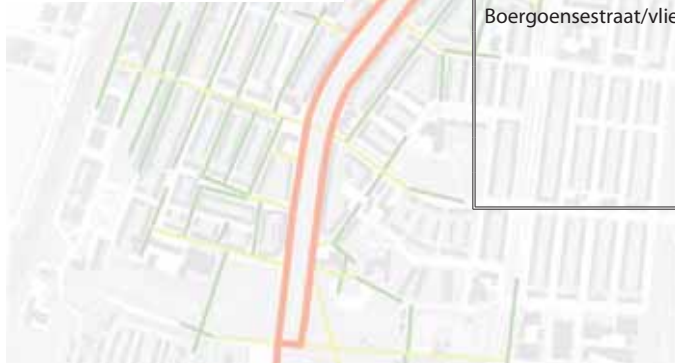


Legend

- Facilities**
- Shopping
 - Catering
 - Health & Care
 - Education
 - Culture
 - Sports

Accessibility of Facilities

| oad | Facilities | ain oad | step | step |
|------------------------|------------|---------|------|------|
| olp aertboc t | oppin | 21 | 24 | 20 |
| | aterin | 6 | 11 | 6 |
| | ealt are | 1 | 4 | 1 |
| | ucation | 0 | 3 | 1 |
| | ulture | - | 3 | 1 |
| | ports | 1 | 4 | 3 |
| Boergoensestraat/vliet | oppin | 13 | 39 | 27 |
| | aterin | 5 | 11 | 8 |
| | ealt are | 0 | 2 | 4 |
| | ucation | 3 | 1 | 3 |
| | ulture | 1 | - | 2 |
| | ports | 0 | 2 | |



Facilities - Oud-Charlois - Social Participation
Private / Public

Violence - Public Facilities

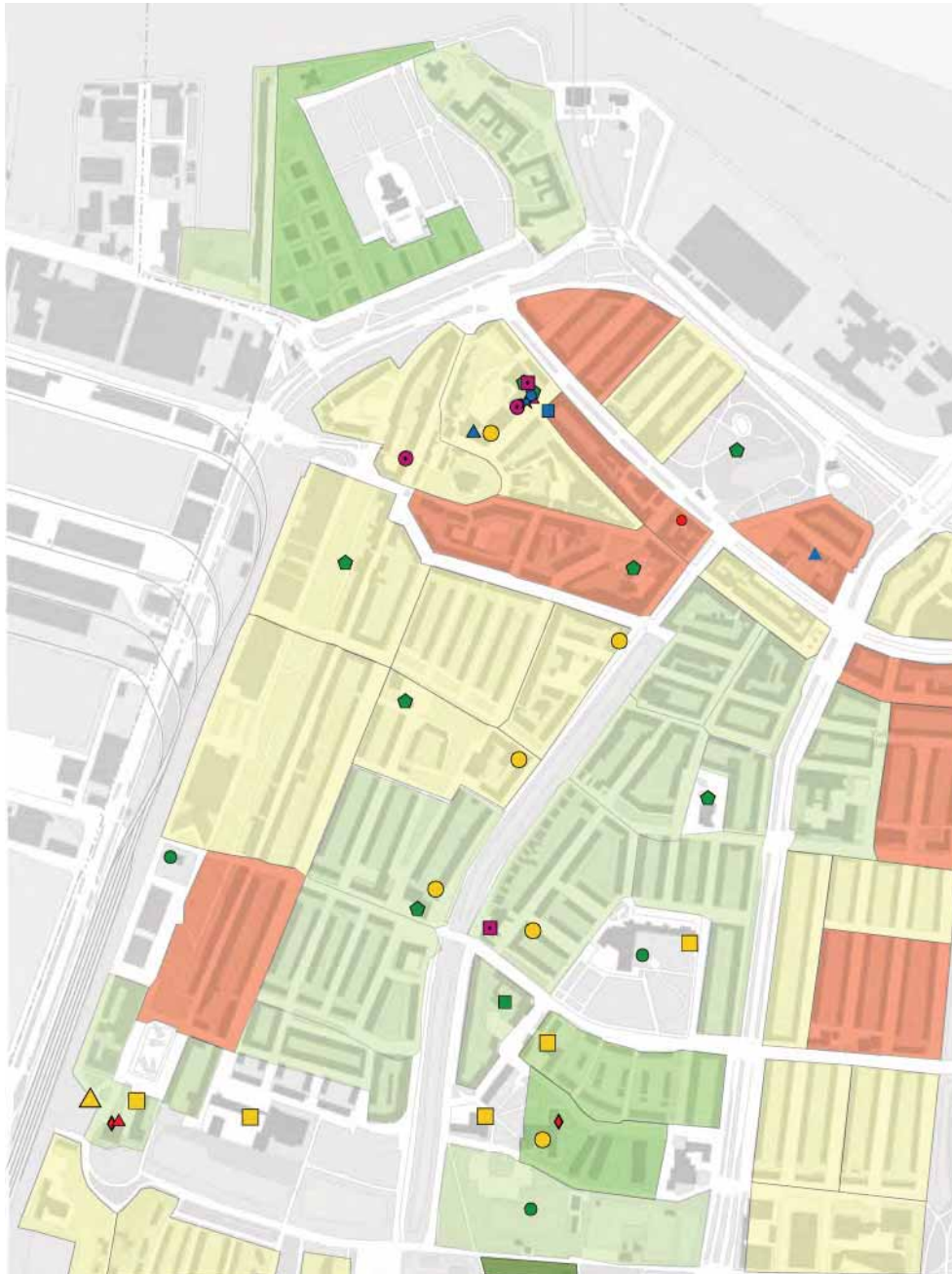
Legend

Violence

- 0 <= 2
- > 2 EN <= 15
- > 15 EN <= 31
- > 31

Public Facilities

- Educational
- Cultural
- Sports
- Health
- Care



Source: Municipality of Oud-Charlois

Violence - Private Facilities

Legend

Violence

- 0 <= 2
- > 2 EN <= 15
- > 15 EN <= 31
- > 31

Private Facilities

- Shopping
- Catering



Source: Municipality of Oud-Charlois

Facilities - Oud-Charlois - Safety
Private / Public

Violence - Shopping Facilities

Legend

Violence

- 0 <= 2
- > 2 EN <= 15
- > 15 EN <= 31
- > 31

Shopping Facilities

- Super Market
- Daily Goods Shops
- Non Daily Goods Shops



Source: Municipality of Oud-Charlois

Facilities - Oud-Charlois - Safety
Private / Public

2step-Analysis of Shopping Facilities from Boergoens-straat/vliet road

Legend

- █ Main Road
- █ 1 step
- █ 2 step

Shopping Facilities

- Super Market
- Daily Goods Shops
- Non Daily Goods Shops



Accessibility of Shopping Facilities

| | Main Road | 1 step | 2 step |
|-----------------------|-----------|--------|--------|
| Super Market | | | 2 |
| Daily Goods Shops | 4 | 9 | 6 |
| Non Daily Goods Shops | 8 | 33 | 19 |

Source Municipality of Ouderkerk a group analysis

2step-Analysis of Shopping Facilities from Wolphaertbocht

Legend

- █ Main Road
- █ 1 step
- █ 2 step

Shopping Facilities

- Super Market
- Daily Goods Shops
- Non Daily Goods Shops



Accessibility of Shopping Facilities

| | Main Road | 1 step | 2 step |
|-----------------------|-----------|--------|--------|
| Super Market | | 1 | 1 |
| Daily Goods Shops | 7 | 5 | 4 |
| Non Daily Goods Shops | 14 | 14 | 30 |

Source Municipality of Ouderkerk aan de Amstel



Relation of Public Green to Shopping Facilities

Legend

- Public Green
- Shopping Facilities

Source Municipality of Oud-Charlois
 Group analysis

Use of Shopping Facilities at Daytime

Legend

- Public
 - Private
 - Semi-Private
- Shopping
- Super Market
 - Daily Goods Shops
 - Non Daily Goods Shops
- Flow of People



Source: Municipality of Oud-Charlois
Group analysis

Shopping Facilities

Legend

-  Super Market
-  Daily Goods Shops
-  Non Daily Goods Shops

Shopping Facilities

| | number |
|-----------------------|--------|
| Super Market | 2 |
| Daily Goods Shops | 22 |
| Non Daily Goods Shops | 69 |



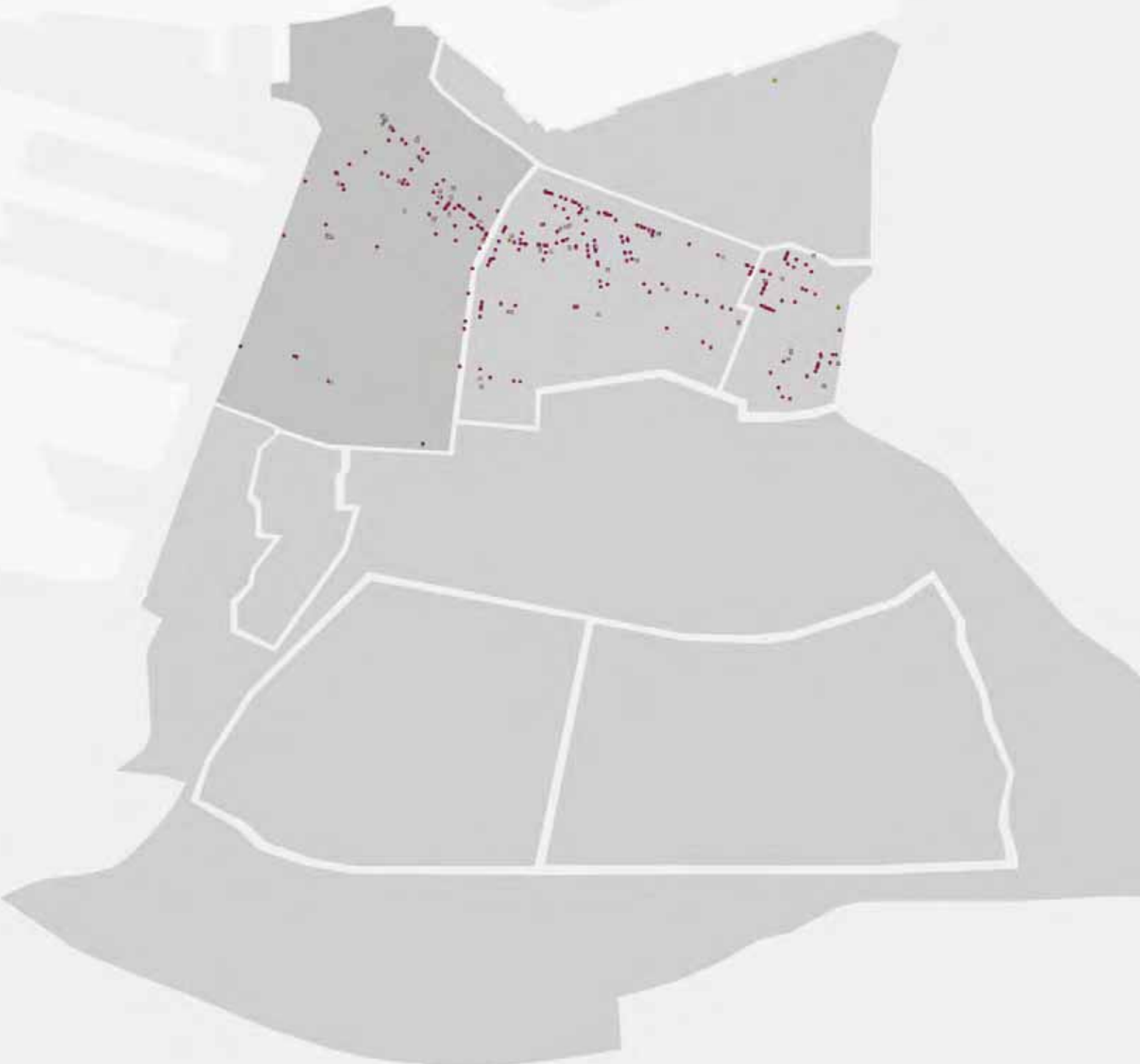
Source: Municipality of Oud-Charlois

Facilities - Oud-Charlois - Economy
Private / Public

hopping Facilities

Legend

- Super Market
- Daily Goods Shops
- Non Daily Goods Shops




| | Number Facilities |
|--------------|-------------------|
| Tarwewijk | 1 |
| Carnisse | 140 |
| Zuidwijk | - |
| Oud-Charlois | 80 |
| Wielewaal | - |
| Zuidplein | 51 |
| Pendrecht | - |
| Zuiderpark | - |
| Heijplaat | - |
| Average | 30.2 |

Source: Municipality of Rotterdam

Private / Public - Charlois - Economy
Private / Public

Categories



ECONOMY

Oud-Charlois

acancies

e en



PRIVATE / PUBLIC

Groups

Legend

- tu io
r ani ation
estaurant a e



rtists

uite intensi e artists illa e aron c urc
at erin eetin points li e e ibition
trainin or s op eetin bar an
restaurant

Groups **OCI L N WO** rtists meeting point



Groups

Legend

- urc
- unity centre
- school
- shop
- restaurant
- cafe
- playground
- sports field
- bar

Long stay Dutch

lot of dutch inhabitants are elderly people

urc is still a social network

majority of them use school in neighborhood

Groups Dutch's meeting point

OCI L N WO



Groups

- use
 - o unity centre
 - o school
 - o restaurants
 - o restaurants and bars
 - o playground
 - o sports field
 - o bar

Immigrants

- many non-estern immigrants are bi-cultural
- they use their grocery shops in their neighborhood
- they use community centre international primary school and Islamic school

Groups

Legend

- Artists
- Long stay Dutch
- Immigrants
- Overlap



Groups

Artists and immigrants have big overlapped spatial area but without crossover in life except cultural inspiration

Artists only share facility like restaurants with local long stay Dutch inhabitants. Long stay Dutch share education, community service, sports field, playground and green area with immigrants.

However, segregation strongly exists with language and culture seclusion.



| Groups | Comparison |
|--------|------------|
| OCI | L N WO |

afety security

Legend

- nsa e
- rea e
- i le
- a e

- i e stealin
- ar stealin
- estruction t ie ro car
- ur lary in ellin s

able Data

| Diefstal [% personen], 2006 - Deelgemeenten | | | | |
|---|---------------|--------------|----------------------------|-----------------------|
| | Bike stealing | Car stealing | Destruction theft from car | Burglary in dwellings |
| Stadscentrum | 25 | 29 | 25 | 12 |
| Delfshaven | 21 | 17 | 20 | 11 |
| Overschie | 8 | 10 | 14 | 15 |
| Noord | 27 | 23 | 20 | 14 |
| Hillegersberg-Schiebroek | 11 | 9 | 10 | 11 |
| Kralingen-Crooswijk | 20 | 17 | 16 | 11 |
| Prins Alexander | 14 | 10 | 12 | 12 |
| Feijenoord | 20 | 21 | 21 | 15 |
| IJsselmonde | 15 | 13 | 13 | 13 |
| Charlois | 24 | 24 | 21 | 15 |
| Perms | 26 | 14 | 22 | 13 |
| Hoogvliet | 10 | 10 | 13 | 12 |
| Hoek van Holland | 16 | 9 | 15 | 15 |
| Haven/Industrie gebied | - | - | - | - |
| Onbekend | - | - | - | - |
| Genùddelde | 18 | 17 | 17 | 13 |

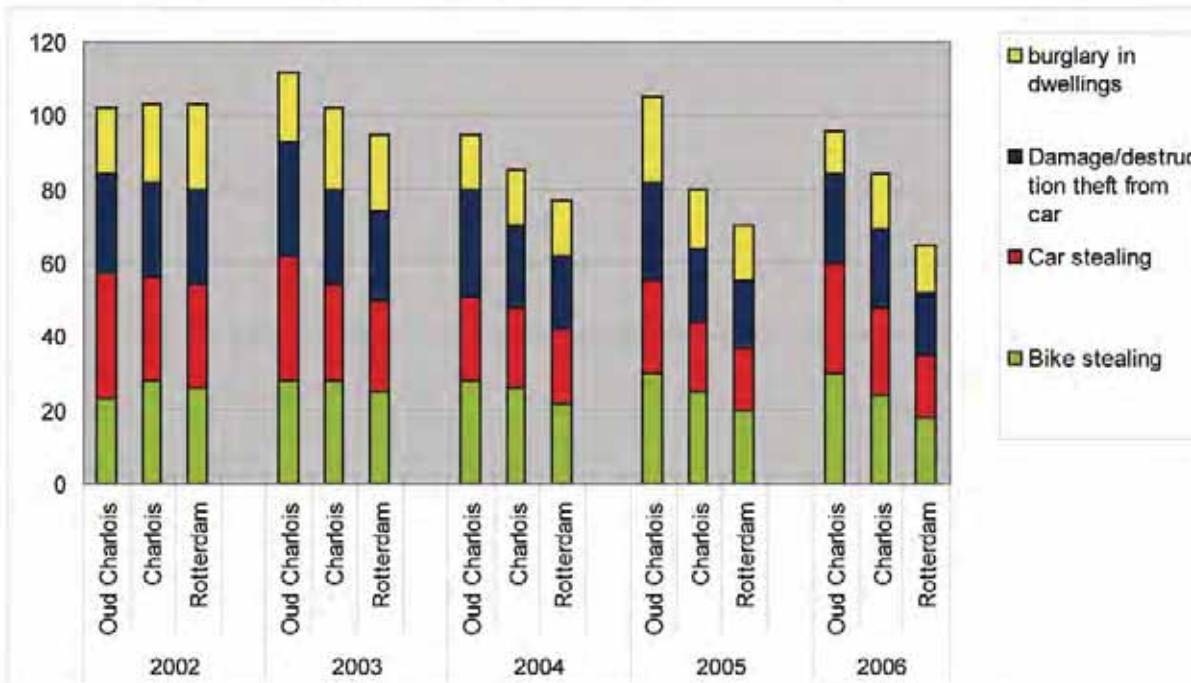
afety and security

OCI L N

Cases

WO

Safety and security - Diefstal [% personen], 2002-2006 - Deelgemeenten



afety security

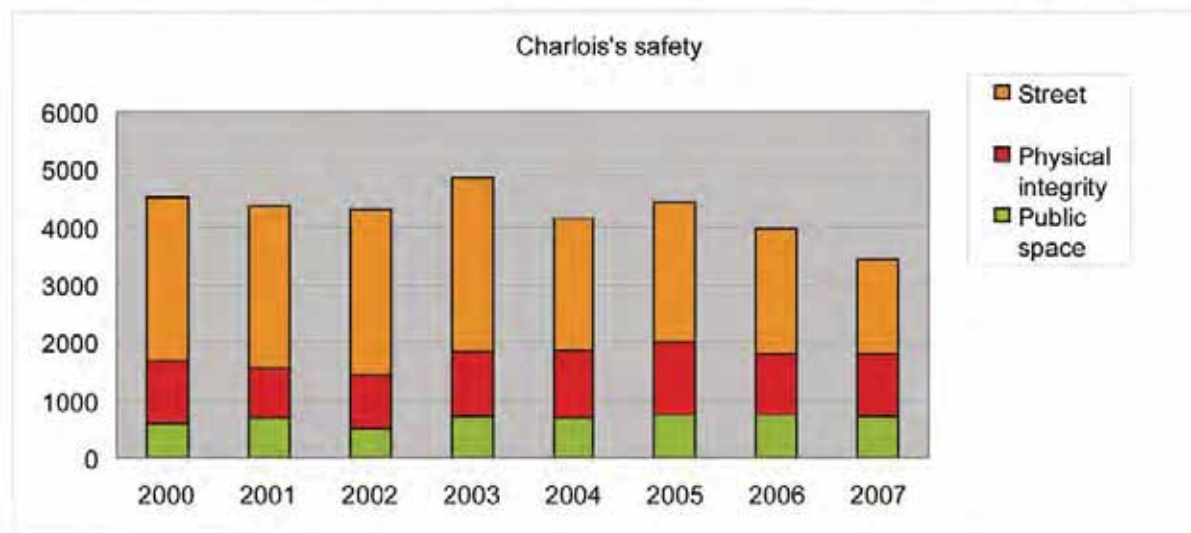
hreaded safety

urin to cri inal cases continuously ecrease in otter a as ell as arlois ile sa ety con ition in u arlois is not ettin uc better

o pare it city a era e co position u arlois as less serious robber but ore bi e stealin pobably one by youn people

ean ile cri e in street as s ir e since because o police an ca aras

Safety and security - Charlois 2000-2007 cases reported to police by location




WOZ

Legend

- > 300.000 e
- 200.000 - 300.000 e
- 150.000 - 200.000 e
- 100.000 - 150.000 e
- < 100.000 e



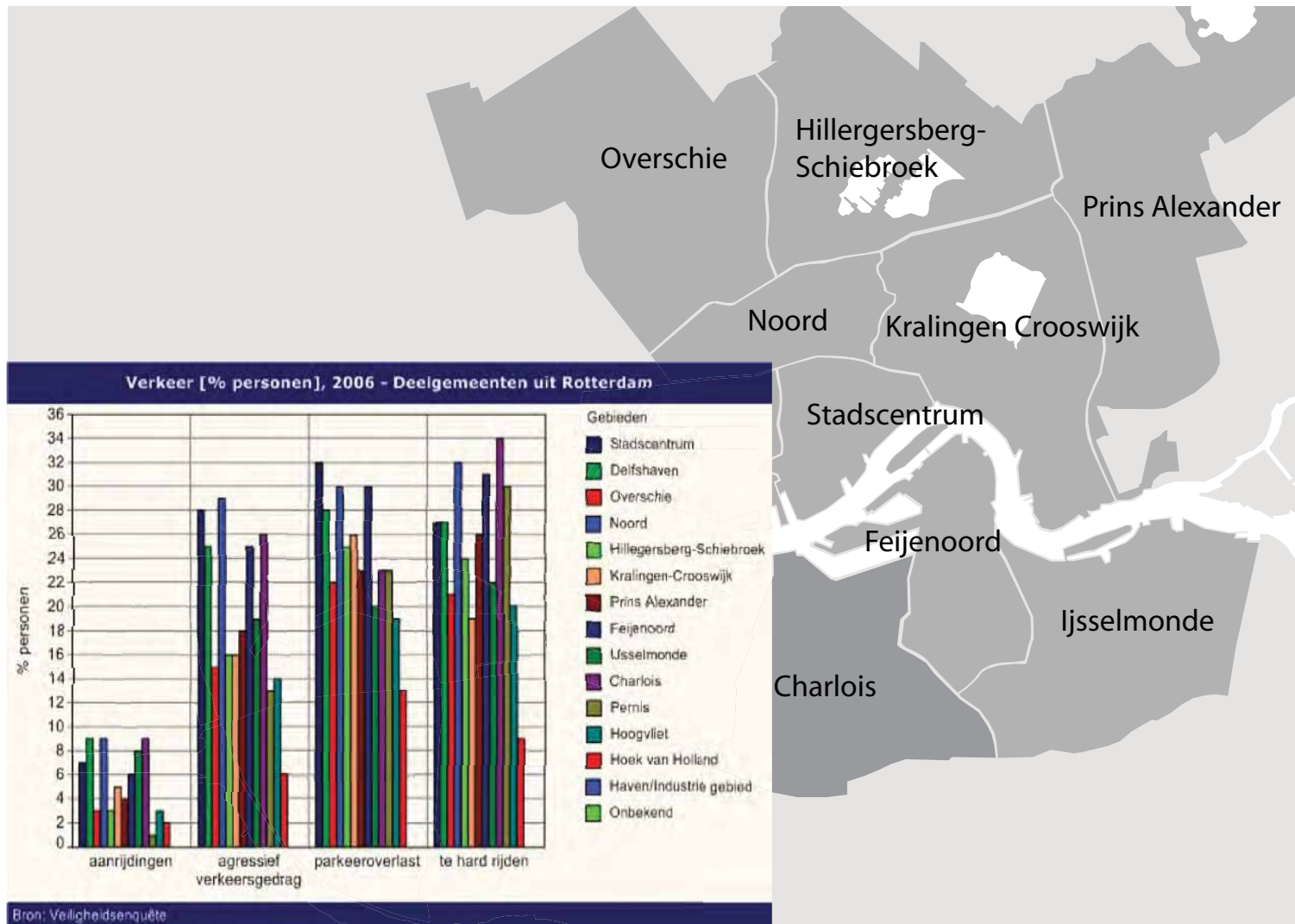
Categories



SAFETY

Rotterdam

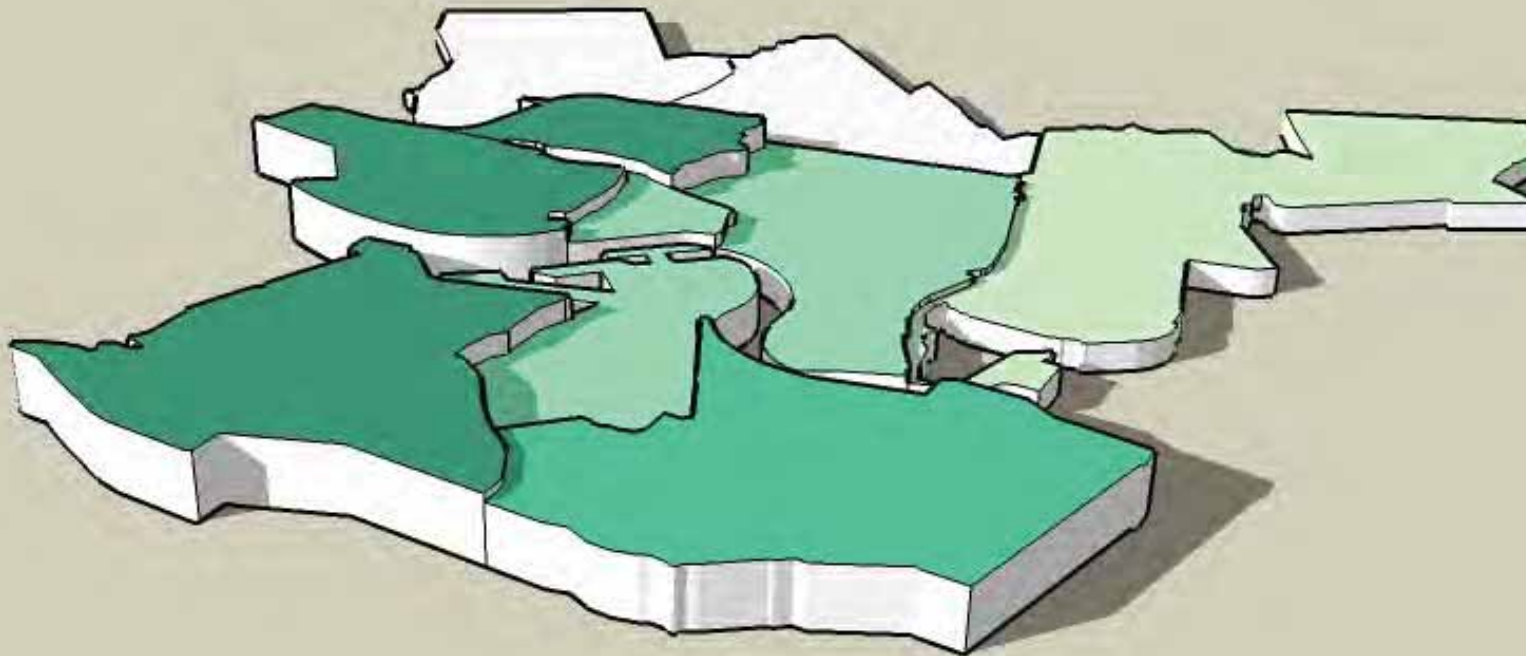
Traffic safety



Comparing Charlois with the other districts in Rotterdam about traffic, one can notice that Charlois is in almost every subject above the average, which isn't very good.

- Charlois is in the top 3 of car accidents
- Charlois is in the top 3 of aggressive behaviour in traffic
- Charlois is in average with the parking problems
- Charlois is number 1 in driving to fast on the roads.

Traffic Accidents



| | |
|-----------------------|-------|
| | eople |
| ta scentru | |
| el s a en | |
| ersc ie | |
| oor | |
| ille ersber c iebroec | |
| ralin en roos i | |
| rins le an er | |
| ei enoor | |
| ssel on e | |
| arlois | |
| | |
| era e | |

PRIVATE / PUBLIC

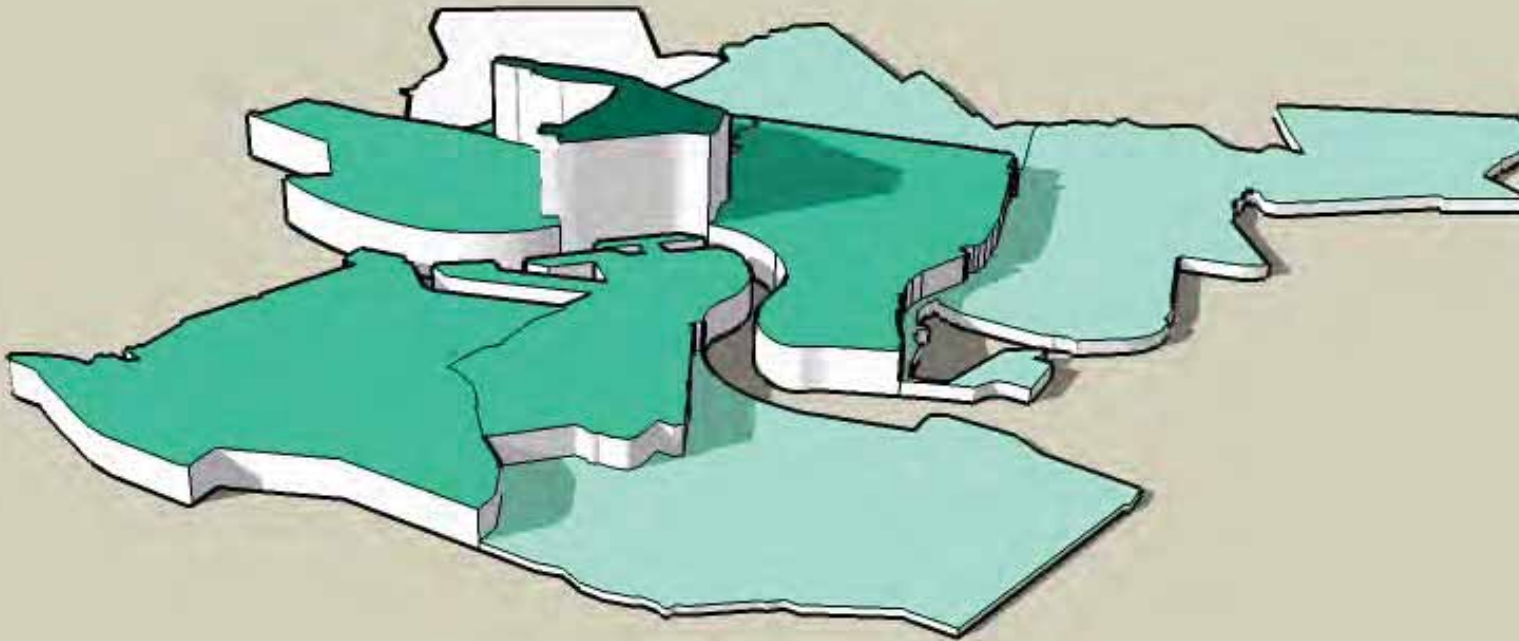
a ety n e



| | People Satisfied |
|-----------------------|------------------|
| ta scentru | |
| el s a en | |
| ersc ie | |
| oor | |
| ille ersber c iebro e | |
| ralin en roos i | |
| rins le an er | |
| ei enoor | |
| ssel on e | |
| arlois | |
| | |
| era e | |

PRIVATE / PUBLIC

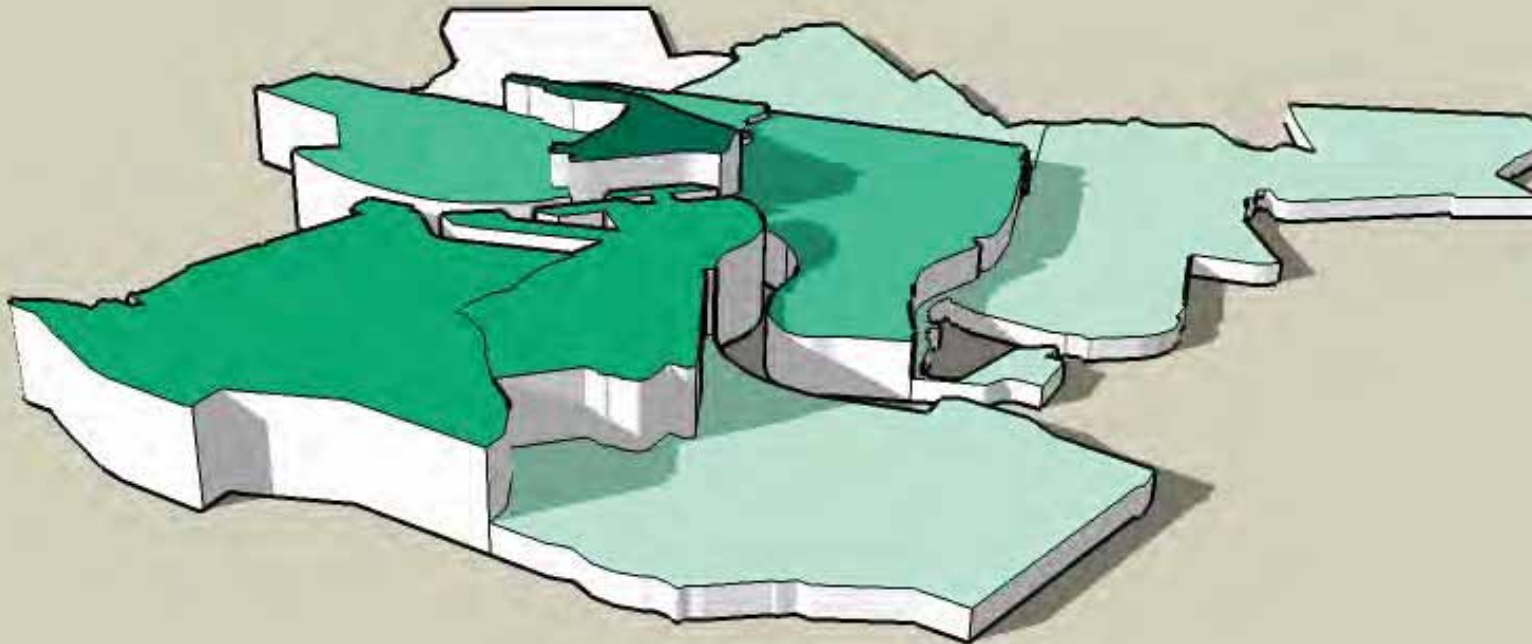
run an
isorely



| | |
|---------------------|-------|
| | eople |
| ta scentru | |
| el s a en | |
| ersc ie | |
| oor | |
| ille ersber c iebro | |
| ralin en roos i | |
| rins le an er | |
| ei enoor | |
| ssel on e | |
| arlois | |
| | |
| era e | |

PRIVATE / PUBLIC

ru s



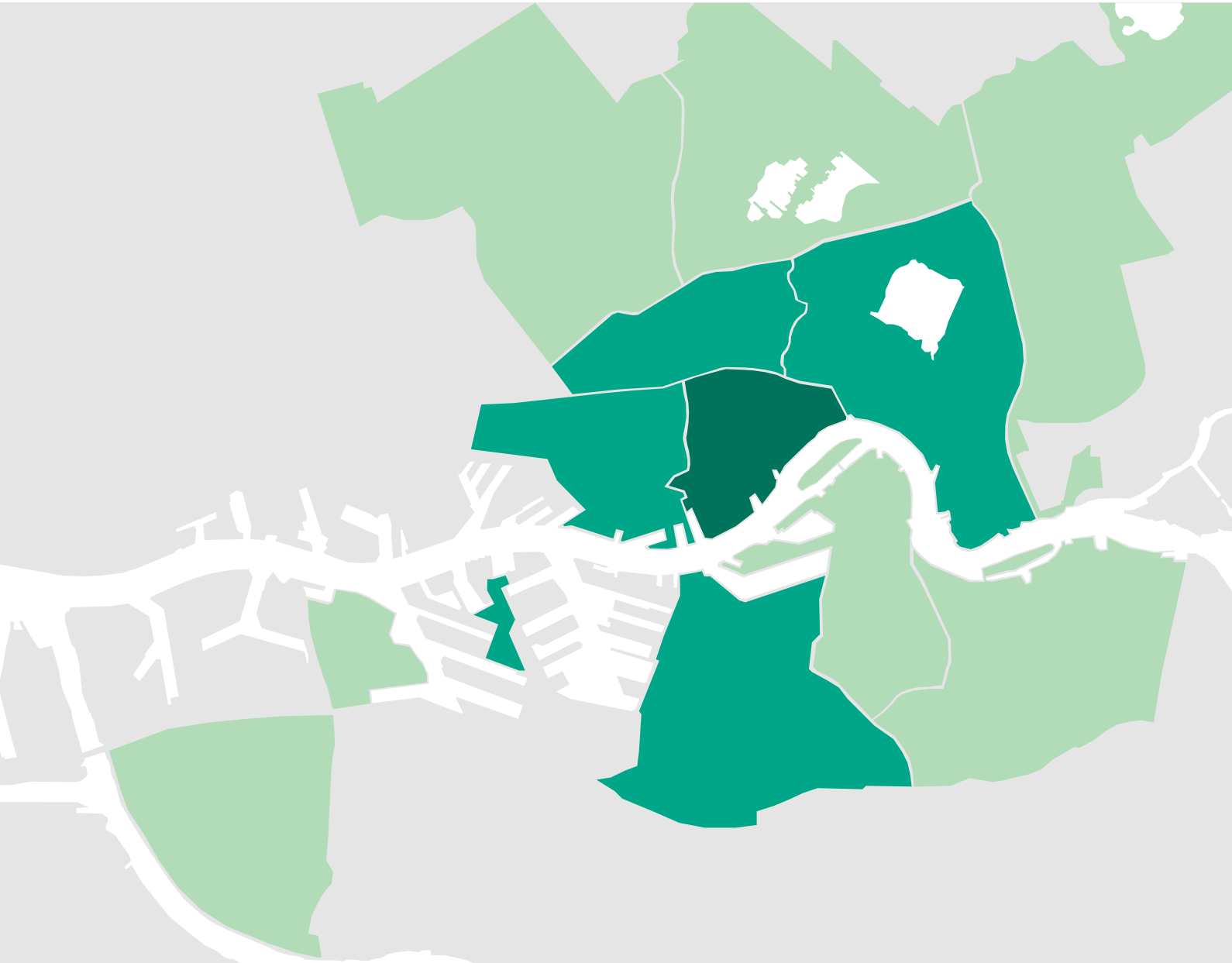
| | |
|---------------------|-------|
| | eople |
| ta scentru | |
| el s a en | |
| ersc ie | |
| oor | |
| ille ersber c iebro | |
| ralin en roos i | |
| rins le an er | |
| ei enoor | |
| ssel on e | |
| arlois | |
| | |
| era e | |

PRIVATE / PUBLIC

Police reports

Legend

- high level of police reports
- medium level of police reports
- low level of police reports



Police reports

| | % reports/ population |
|--------------------------|--------------------------|
| Stadscentrum | 27,2 |
| Delfshaven | 7,0 |
| Overschie | 6,2 |
| Noord | 7,4 |
| Hillegersberg-Schiebroek | 4,9 |
| Kralingen-Crooswijk | 8,2 |
| Prins Alexander | 4,7 |
| Feijenoord | 6,2 |
| IJsselmonde | 5,7 |
| Charlois | 7,8 |
| Pernis | 3,1 |
| Hoogvliet | 4,6 |
| | |

Complaints

Legend

- high level of complaints
- medium level of complaints
- Low level of complaints



Complaints

| | % complaints/population |
|--------------------------|-------------------------|
| Stadscentrum | 18,0 |
| Delfshaven | 5,6 |
| Overschie | 12,6 |
| Noord | 5,7 |
| Hillegersberg-Schiebroek | 5,0 |
| Kralingen-Crooswijk | 7,2 |
| Prins Alexander | 3,2 |
| Feijenoord | 6,5 |
| IJsselmonde | 5,2 |
| Charlois | 8,3 |
| Pernis | 12,0 |
| Hoogvliet | 4,6 |
| | |

Drugdisturbance

Legend


- high drugdisturbance
- medium drugdisturbance
- low drugdisturbance



Disturbances

| | % distur- bance |
|--------------------------|--------------------|
| Stadscentrum | 17 |
| Delfshaven | 12 |
| Overschie | 1 |
| Noord | 9 |
| Hillegersberg-Schiebroek | 3 |
| Kralingen-Crooswijk | 6 |
| Prins Alexander | 3 |
| Feijenoord | 13 |
| IJsselmonde | 4 |
| Charlois | 13 |
| Pernis | 6 |
| Hoogvliet | 3 |
| | |

Categories



SAFETY
Charlois



security

even

- destination
- police station
- access routes
- about 15 mins
- about 10 mins
- about 5 mins

police accessibility of the district

Security affects directly the quality of life of the people living in an area. The safety category of the easy and fast accessibility of the police is highly preferable. Research in the study area to police stations were pinpointed. The radius of the effective distance in the area. In a situation where different locations were chosen to define the distance and the time needed to reach it by the closest police station. The shortest point is a geographic point about 15 minutes to reach. The results are considered normal and lead us to the conclusion that the district has a good accessibility by the police force.

ability radius security

Intensity

Legend

- Very intensive
- Intensive
- Slightly intensive

As one can see there are quite some roads around and going through Charlois that are (very) intensive used.

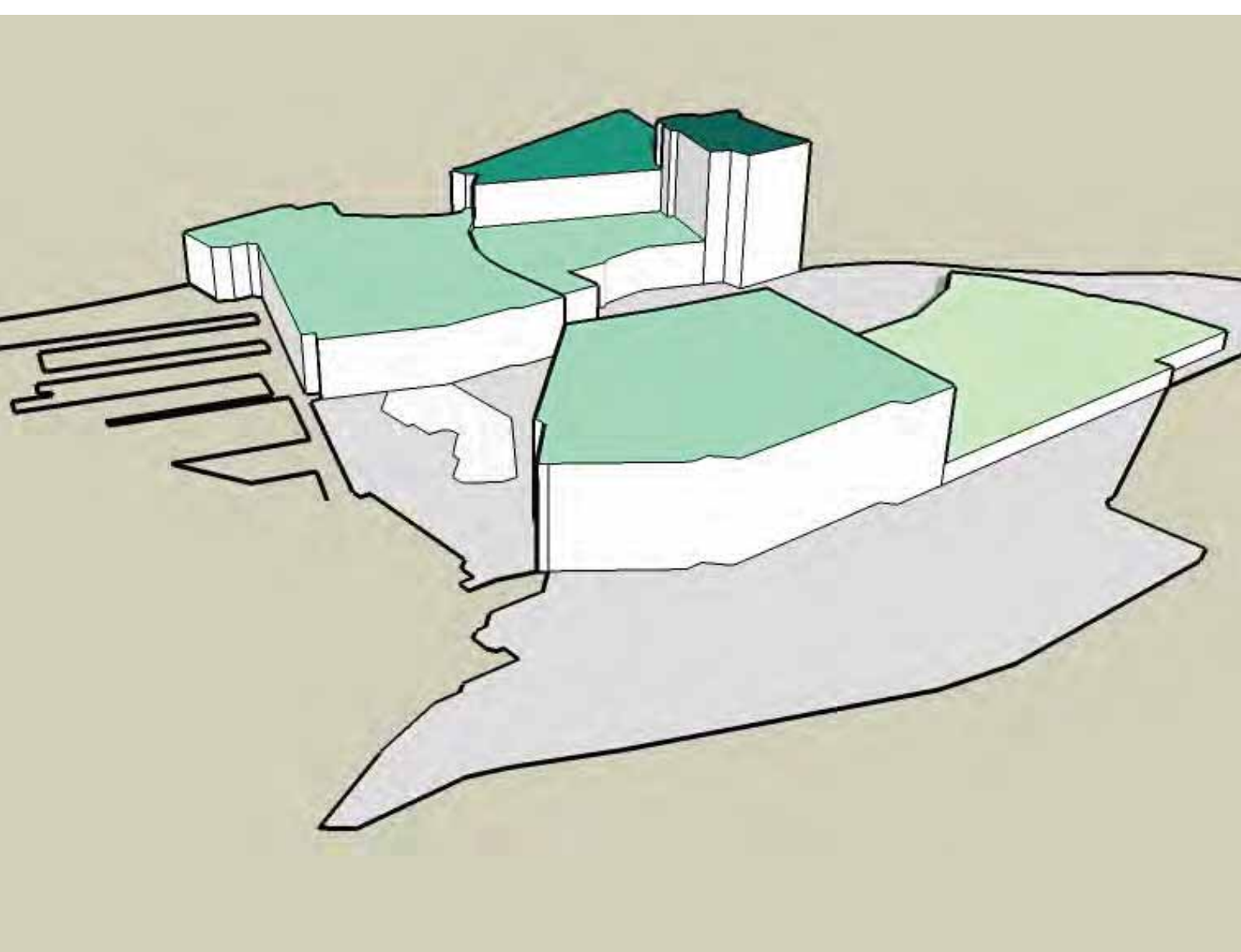
Almost all the roads are 50 km/h roads, but people often drive a lot faster.

Because of the intensive use of the roads by cars and trucks, the inhabitants have a unsafe feeling at the streets. The people are getting used to aggressive and fast driving.

Rotterdam is a car-friendly city, but there should be more focus on safety.



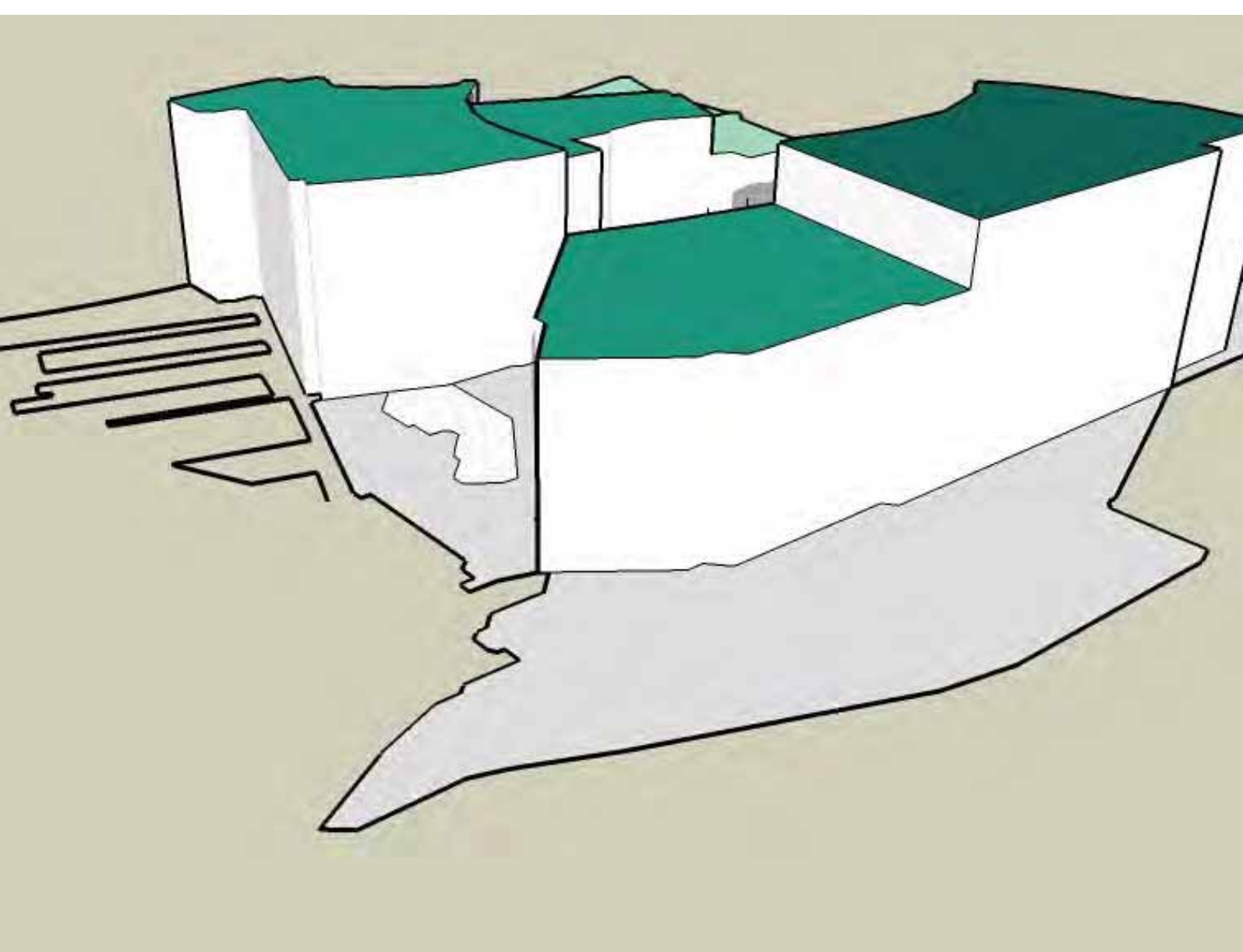
SCALE : 1/20.000



run an
isolatedly

| | |
|----------|-------|
| | eople |
| ar e i | |
| arnisse | |
| ui i | |
| u arlois | |
| iele aal | |
| ui plein | |
| en rec t | |
| ui erpar | |
| | |
| era e | |

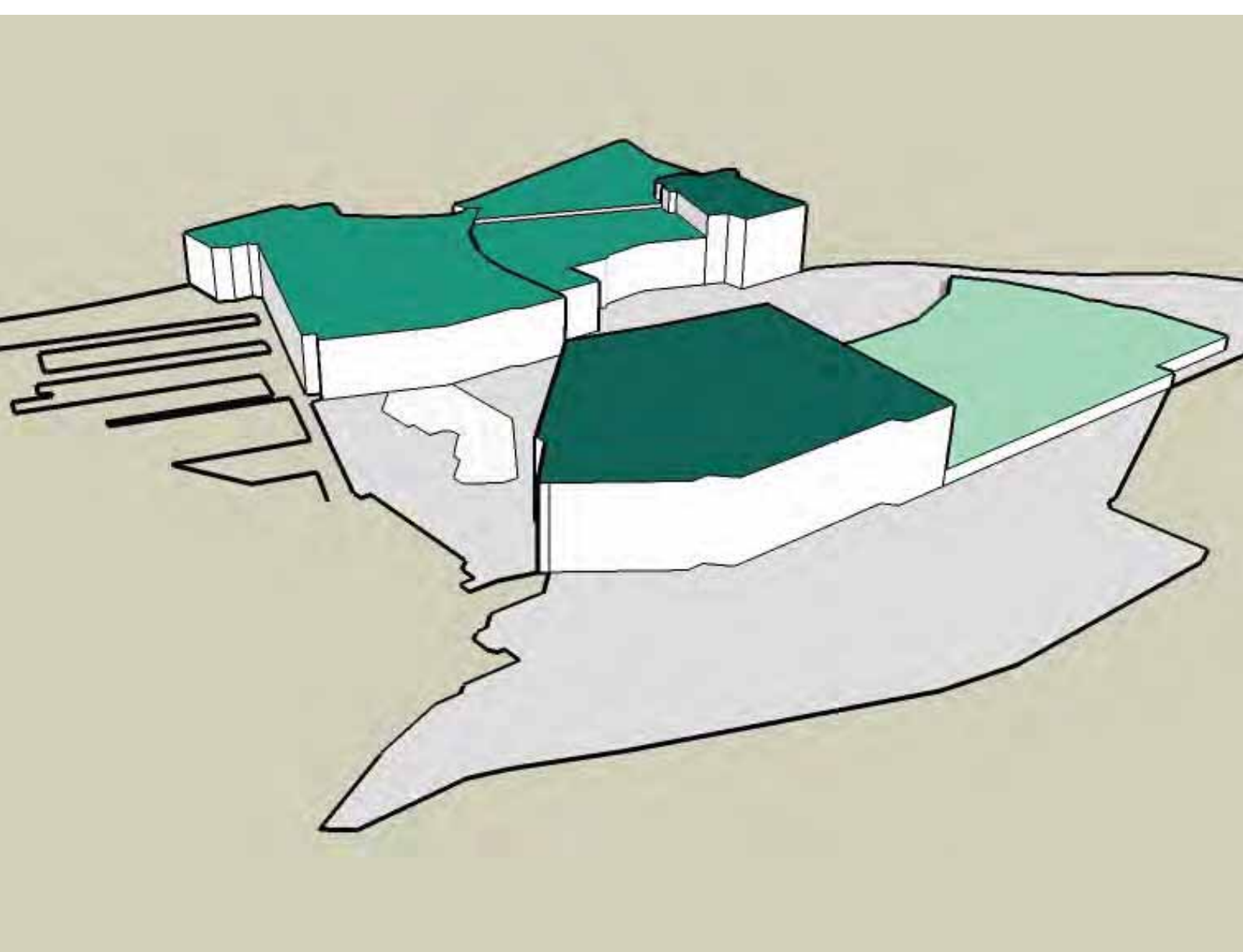
PRIVATE / PUBLIC



a ety n e

| | |
|----------|--|
| | |
| ar e i | |
| arnisse | |
| ui i | |
| u arlois | |
| iele aal | |
| ui plein | |
| en rec t | |
| ui erpar | |

PRIVATE / PUBLIC



ru s

| | |
|----------|-------|
| | eople |
| ar e i | |
| arnisse | |
| ui i | |
| u arlois | |
| iele aal | |
| ui plein | |
| en rec t | |
| ui erpar | |
| | |
| era e | |

PRIVATE / PUBLIC

Overall safety

- Areas with the best levels of safety to areas with the lowest in Paris
- Paris

According to the statistics at the urban level is not the worst area in Paris but nonetheless is not exceptional

Police reports

Legend

- high level of police reports
- medium level of police reports
- low level of reports

Policereports

| | % reports/ population |
|--------------|--------------------------|
| Tarwewijk | 7,4 |
| Carnisse | 6,5 |
| Zuidwijk | 5,9 |
| Oud-Charlois | 6,6 |
| Wielewaal | 5,0 |
| Zuidplein | 60,9 |
| Pendrecht | 6,0 |
| Zuiderpark | 36,3 |
| Heijlplaat | 4,6 |
| Average | 7,8 |

Complaints

Legend

- high level of complaints
- medium level of complaints
- low level of complaints

Complaints

| | % complaints/population |
|--------------|-------------------------|
| Tarwewijk | 1 |
| Carnisse | 10 |
| Zuidwijk | 4,3 |
| Oud-Charlois | 6,1 |
| Wielewaal | 90,5 |
| Zuidplein | 2,9 |
| Pendrecht | 3,2 |
| Zuiderpark | 63,7 |
| Heijplaat | 46,4 |

Drugdisturbance


Legend

- high drugdisturbance
- low drugdisturbance

Disturbances

| | % of disturbance |
|--------------|------------------|
| Tarwewijk | 15 |
| Carnisse | 14 |
| Zuidwijk | 6 |
| Oud-Charlois | 15 |
| Wielewaal | 3 |
| Zuidplein | 19 |
| Pendrecht | 18 |
| Zuiderpark | - |
| Heijplaat | 10 |
| Average | 71 |

Categories



SAFETY

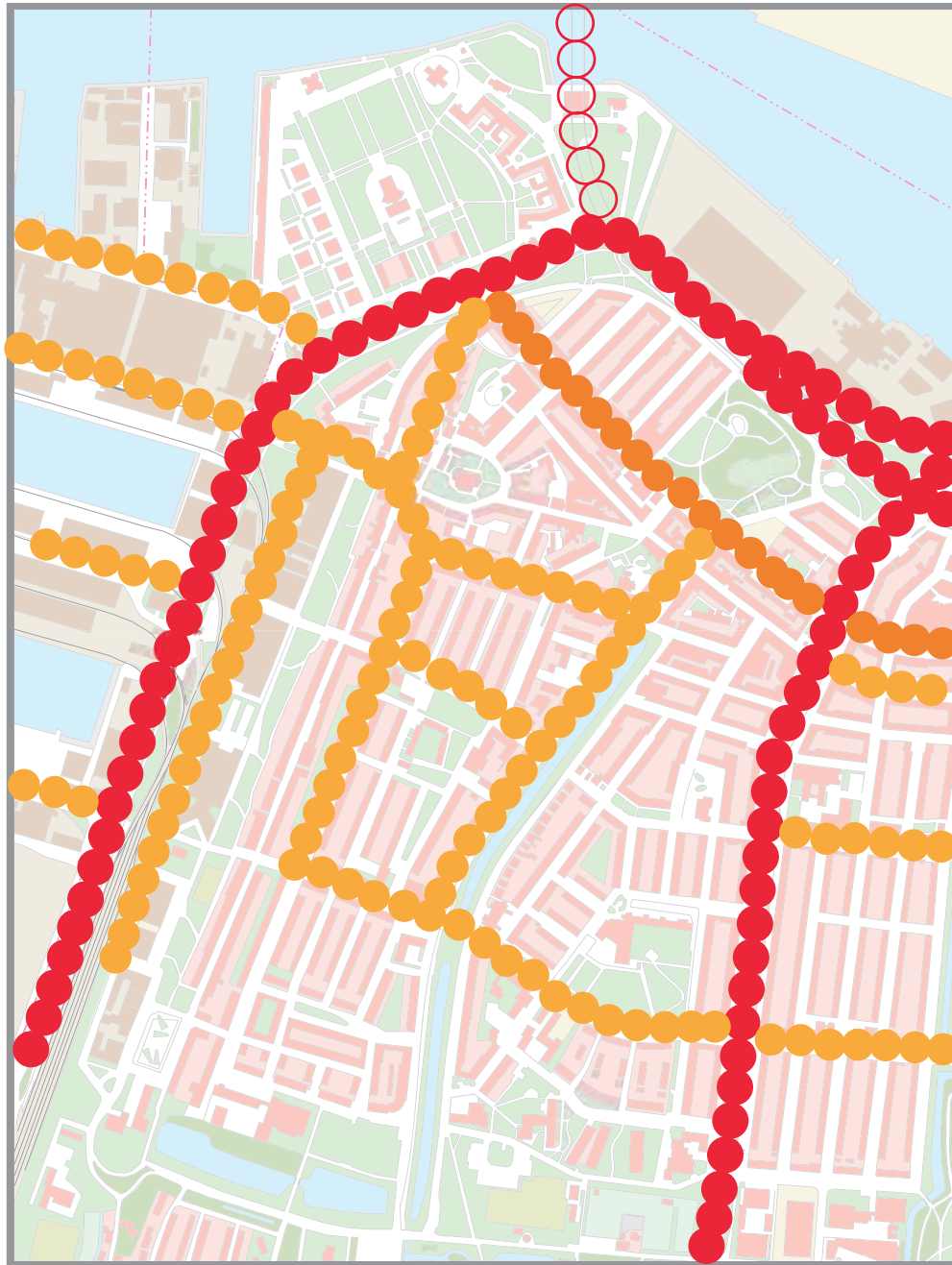
Oud-Charlois

Intensity

Legend

- Very intensive
- Intensive
- Slightly intensive

The roads that are used the most in the neighborhood are the roads that are broad and very car-orientated. There is no determined space for bicycles and it's not a residential area where children safely can play on the roads and cars are driving slow.



SCALE : 1/10.000



Mobility - Oud-Charlois - Intensity

MOBILITY

Comparison of Violence & Vacancies



- Areas of high violence and vacancies to areas of low violence and few vacancies.
- ↓
-

Although there are two blocks which experience high levels of both factors in general a high level of vacancies does not appear to contribute to an increase in reported violence.

Street Lighting

Legend

Type of Space

Public

Private

Semi-Private

Street light



PRIVATE / PUBLIC

Reported Violence

Legend

- ≤ 2
- $> 2 \text{ \& } \leq 15$
- $> 15 \text{ \& } \leq 31$
- > 31



PRIVATE / PUBLIC

Furniture

Legend

- Location of Street Furniture.
(Benches, bicycle storage etc)



PRIVATE / PUBLIC

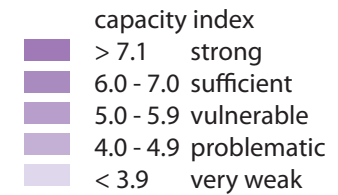
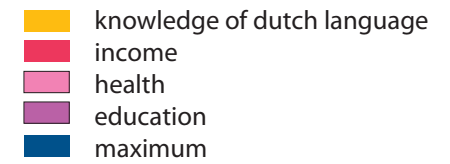
Categories



GENERAL

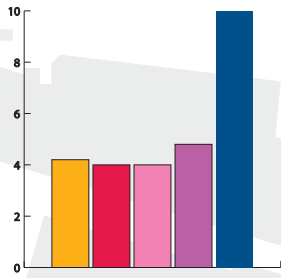
Capacity Index

Legend

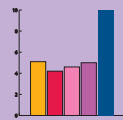
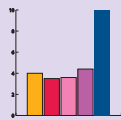
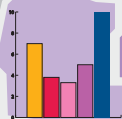
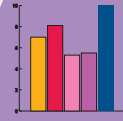
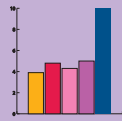
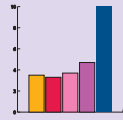
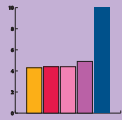


Table

| Charlois | 4.2 | 4.2 | 4.0 | 4.0 | 4.8 |
|------------------|---------|----------|--------|--------|-----------|
| | Average | Language | Income | Health | Education |
| Tarwewijk | 3.8 | 3.5 | 3.3 | 3.7 | 4.7 |
| Carnisse | 4.5 | 3.9 | 4.8 | 4.3 | 5.0 |
| Zuidwijk | 4.7 | 5.1 | 4.2 | 4.6 | 5.0 |
| Oud-Charlois | 4.5 | 4.3 | 4.4 | 4.4 | 4.9 |
| Wielewaal | 4.8 | 7.0 | 3.8 | 3.3 | 5.0 |
| Zuidplein - park | 6.5 | 7.0 | 8.1 | 5.3 | 5.5 |
| Pendrecht | 3.9 | 4.0 | 3.5 | 3.6 | 4.4 |



4.2
charlois average



Capacity Index

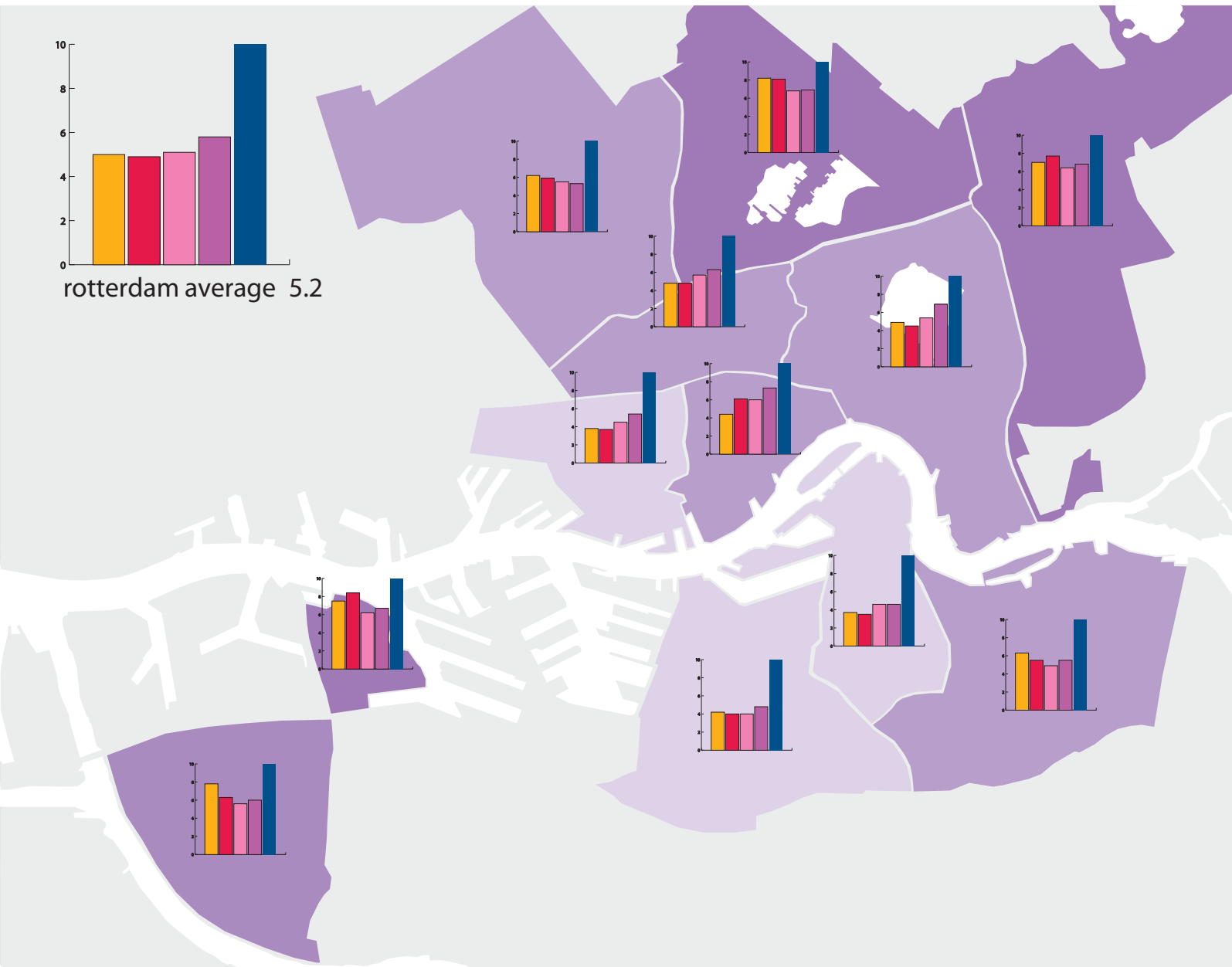
Legend

- knowledge of dutch language
- income
- health
- education
- maximum

- capacity index
- > 7.1 strong
- 6.0 - 7.0 sufficient
- 5.0 - 5.9 vulnerable
- 4.0 - 4.9 problematic
- < 3.9 very weak





Table

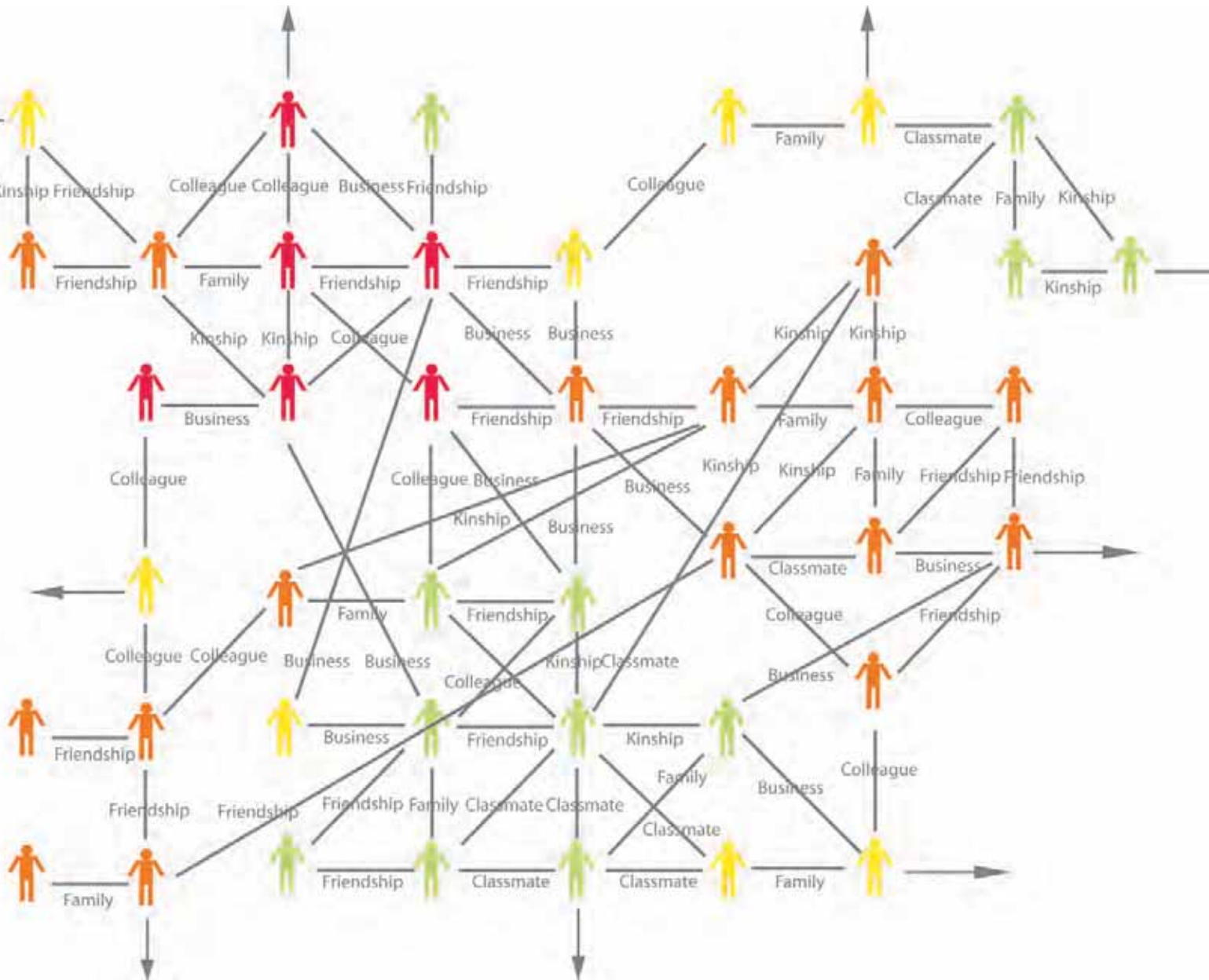
| Rotterdam | 5.2 | 5.0 | 4.9 | 5.1 | 5.8 |
|--------------------------|---------|----------|--------|--------|-----------|
| | Average | Language | Income | Health | Education |
| Stadscentrum | 5.9 | 4.4 | 6.1 | 6.0 | 7.3 |
| Delfshaven | 4.3 | 3.8 | 3.7 | 4.5 | 5.4 |
| Overschie | 5.7 | 6.2 | 5.9 | 5.5 | 5.3 |
| Noord | 5.4 | 4.8 | 4.8 | 5.7 | 6.3 |
| Hillegersberg-Schiebroek | 7.5 | 8.2 | 8.1 | 6.8 | 6.4 |
| Kralingen-Crooswijk | 5.4 | 4.9 | 4.5 | 5.4 | 6.9 |
| Prins Alexander | 7.0 | 7.0 | 7.7 | 6.4 | 6.8 |
| Feijenoord | 4.1 | 3.7 | 3.5 | 4.6 | 4.6 |
| IJsselmonde | 5.5 | 6.3 | 5.5 | 4.9 | 5.5 |
| Charlois | 4.2 | 4.2 | 4.0 | 4.0 | 4.8 |
| Pernis | 7.2 | 7.5 | 8.4 | 6.2 | 6.7 |
| Hoogvliet | 6.4 | 7.8 | 6.3 | 5.6 | 6.0 |



Social Network

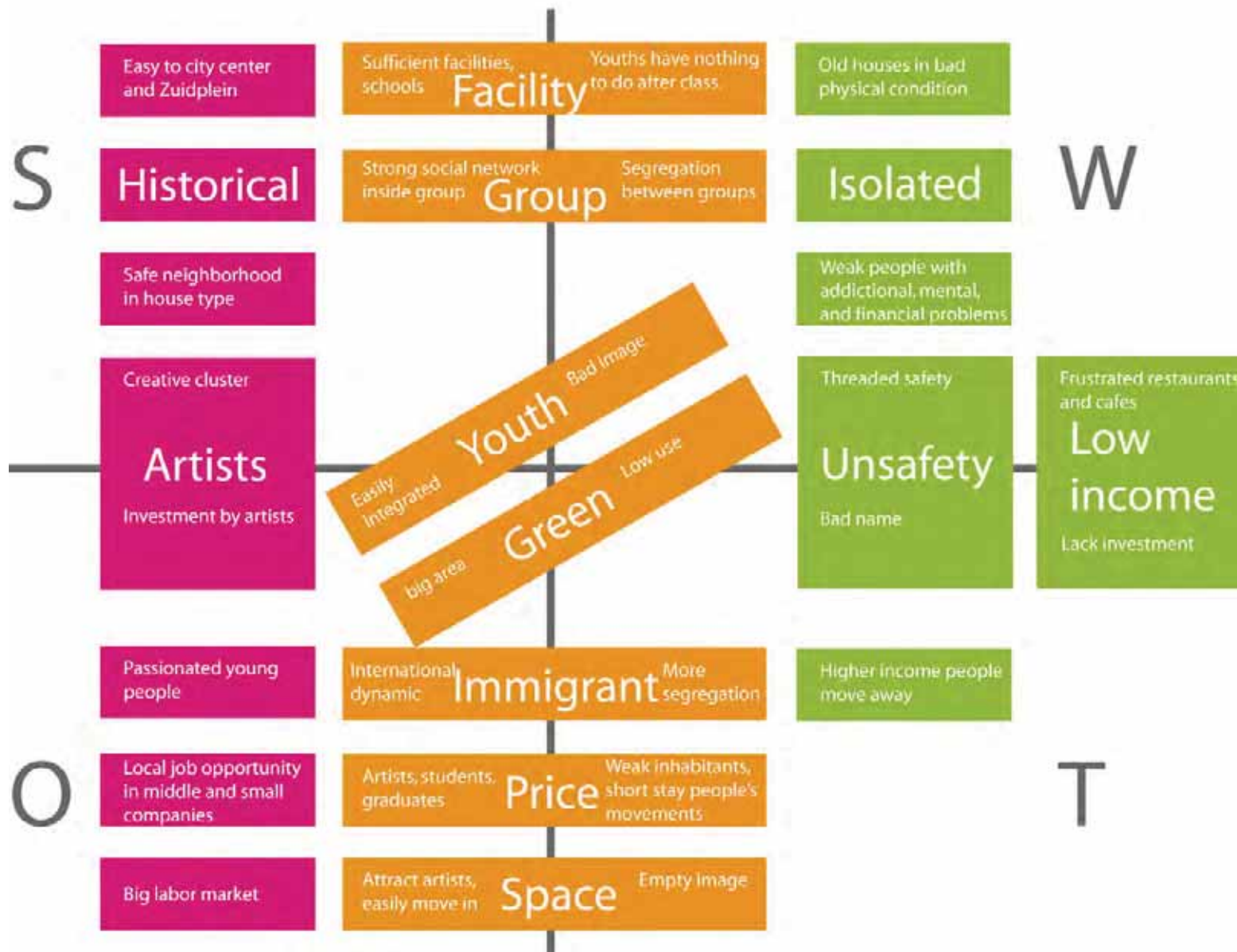
Legend

-  Long Stay Dutch
-  Long Stay Immigrante
-  Artist
-  Short Stay people



Social network is a social structure which construct by individual person or groups that tied by different types of relationship, such as family, kinship, friendship, colleague schoolmate, trade or same religion, values and ideas. It can be seen as a map to show all of the relevant ties between people and groups in our sociality and the network can also be used to determine the social capital of individual actors. In Oud-Charlois, there is strong social network within 4 groups(Dutch, Immigrante, Artist and short stay people), but the mix living lead culture conflict. People percept unsafety and social segregation are becoming a serious social problem and affect the community.

SWOT



SWOT - Key words and conclusion
SOCIAL NETWORK